

Lower Thames Crossing

6.2 Environmental Statement Figures

Figure 8.15 - Functionally Linked Land Transects - Breeding

APFP Regulation 5(2)(a)
Infrastructure Planning
(Applications: Prescribed Forms and Procedure)
Regulations 2009
Volume 6

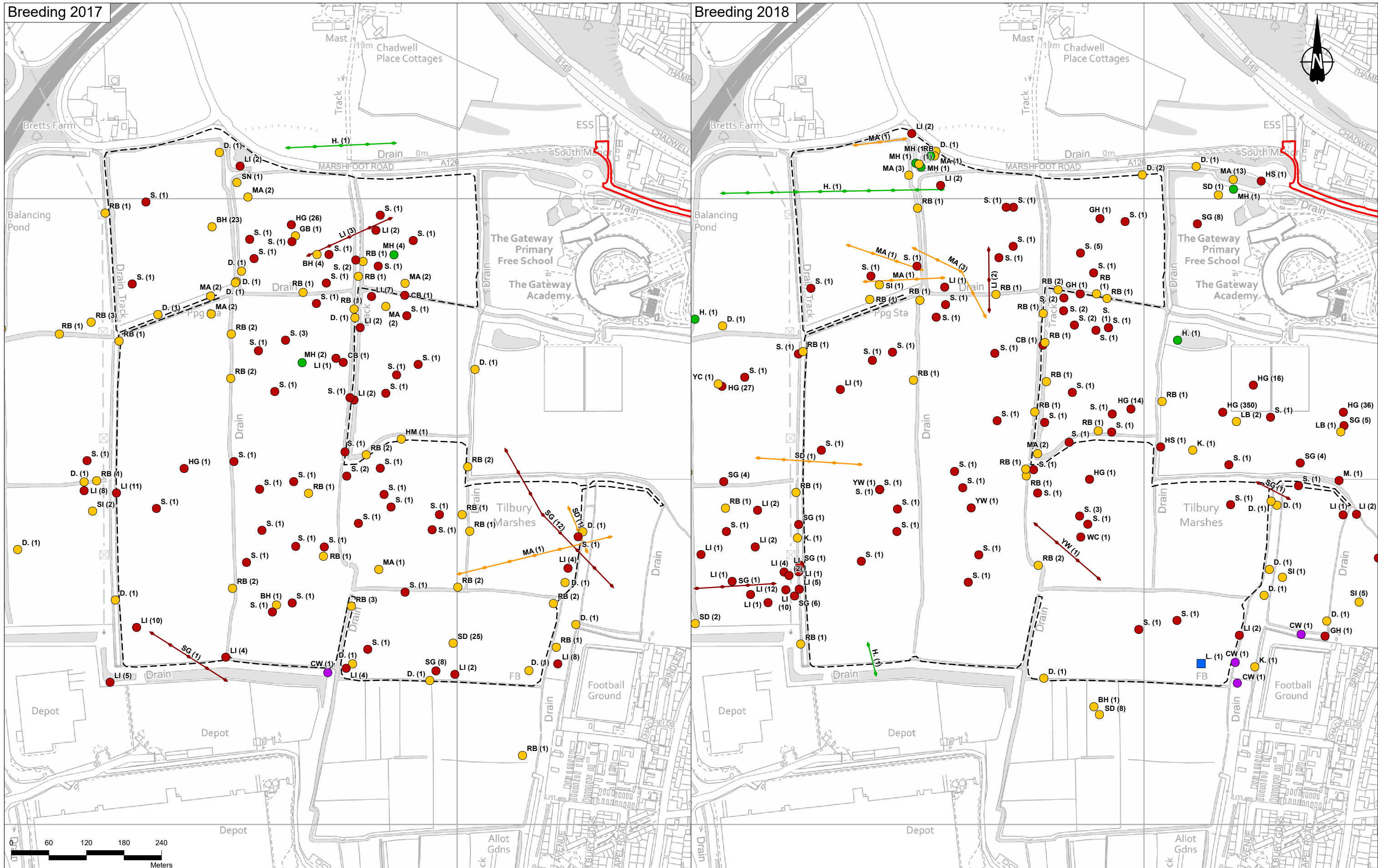
DATE: October 2022

Planning Inspectorate Scheme Ref: TR010032
Application Document Ref: TR010032/APP/6.2

VERSION: 1.0

Breeding 2017

Breeding 2018



Contains Ordnance Survey data. © Crown copyright and database rights 2022. Ordnance Survey 100030649

P02	S8	22/08/2022	DCO Application	CD	SM	BF
Rev	Status	Rev. Date	Purpose of revision	Drawn	Chkd	Apprv'd

Legend

- Order Limits
- Transect route
- ★ SPA qualifying species
- SPA species
- Schedule 1
- Red
- Amber
- Green
- + Non-classified
- ↔ SPA QF sp.
- SPA sp.
- Schedule 1
- Red
- Amber
- Green
- Non-classified



Client: **national highways**

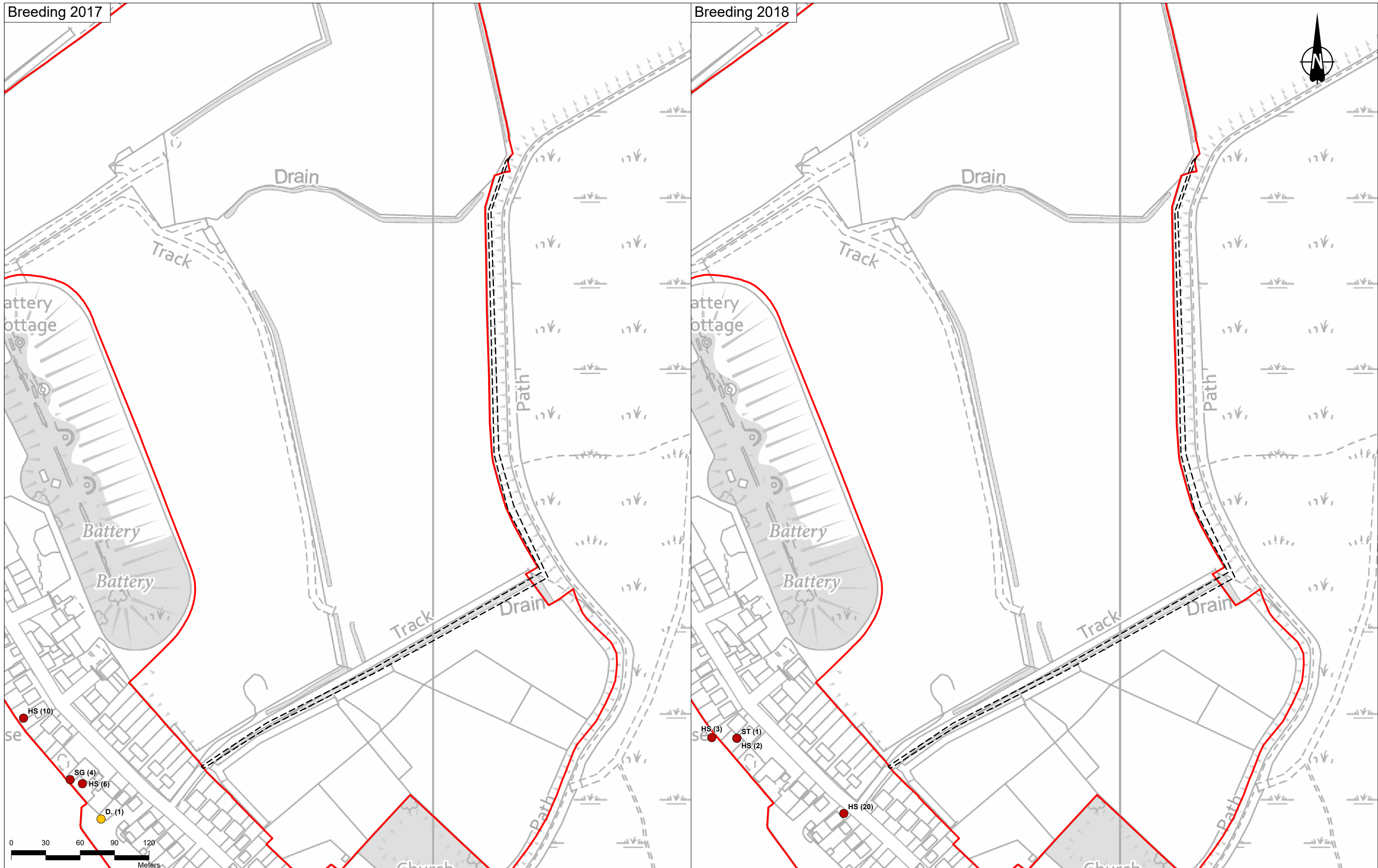
Project: **LOWER THAMES CROSSING**

Status	DCO APPLICATION	Original Size	A3	Revision	P02
Application Document Number	TR010032/APP/6.2	Scale	1:5,500		
Drawing Title	Figure 18.5 Functionally Linked Land Transects - Breeding - Bretts Farm Page 2 of 30				
Drawing Number	HE540039-CJV-EBD-SZP_EGNE0000000-DR-LE-50054				

Z:\Environment\Environmental Statement\08_Terrestrial Biodiversity\HE540039-CJV-EBD-SZP_EGNE0000000-DR-LE-50054 - 8_15 Ornithology Functionally linked Land Transects - Breeding.aprx

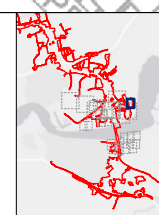
Breeding 2017

Breeding 2018



Contains Ordnance Survey data. © Crown copyright and database rights 2022. Ordnance Survey 100030649

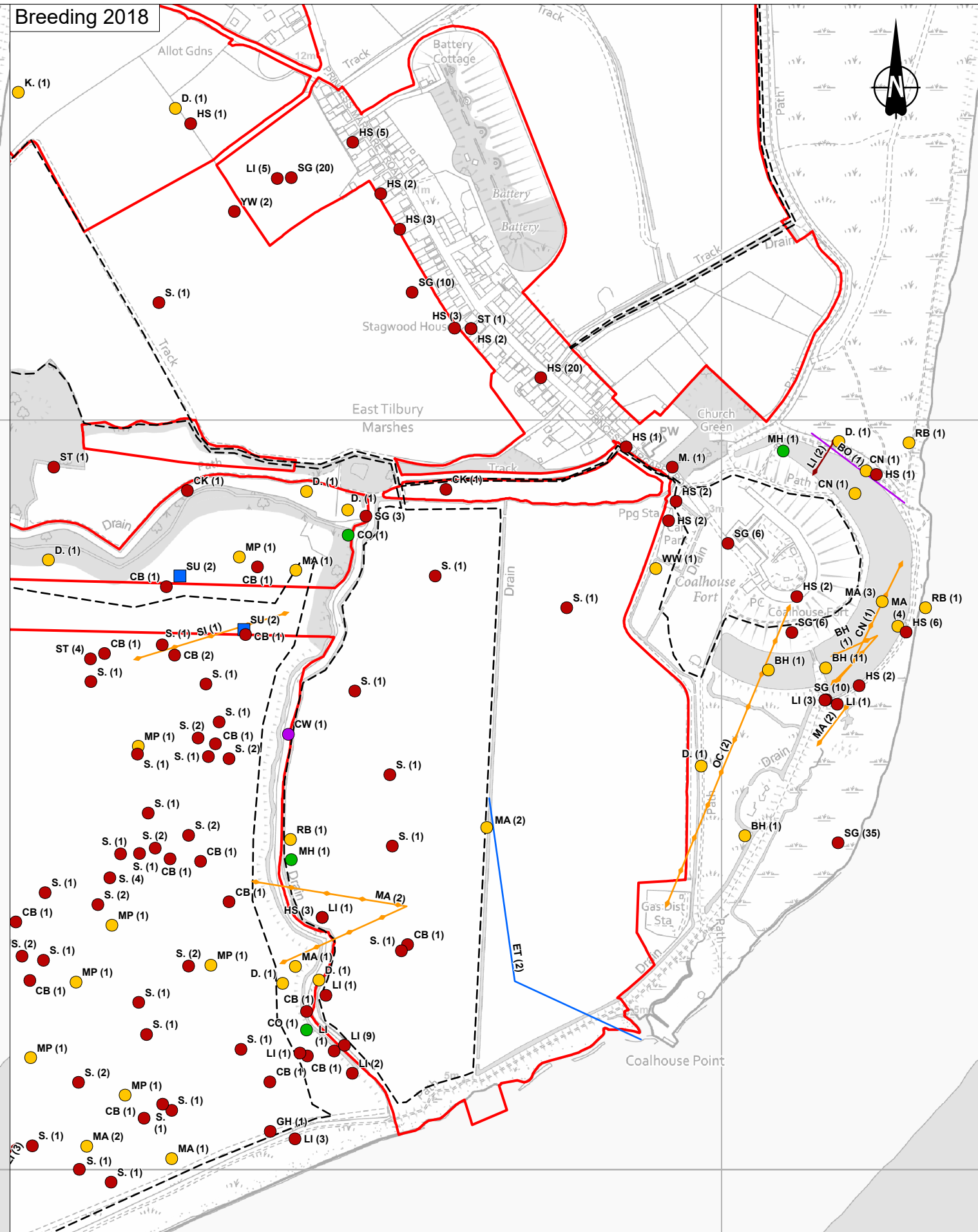
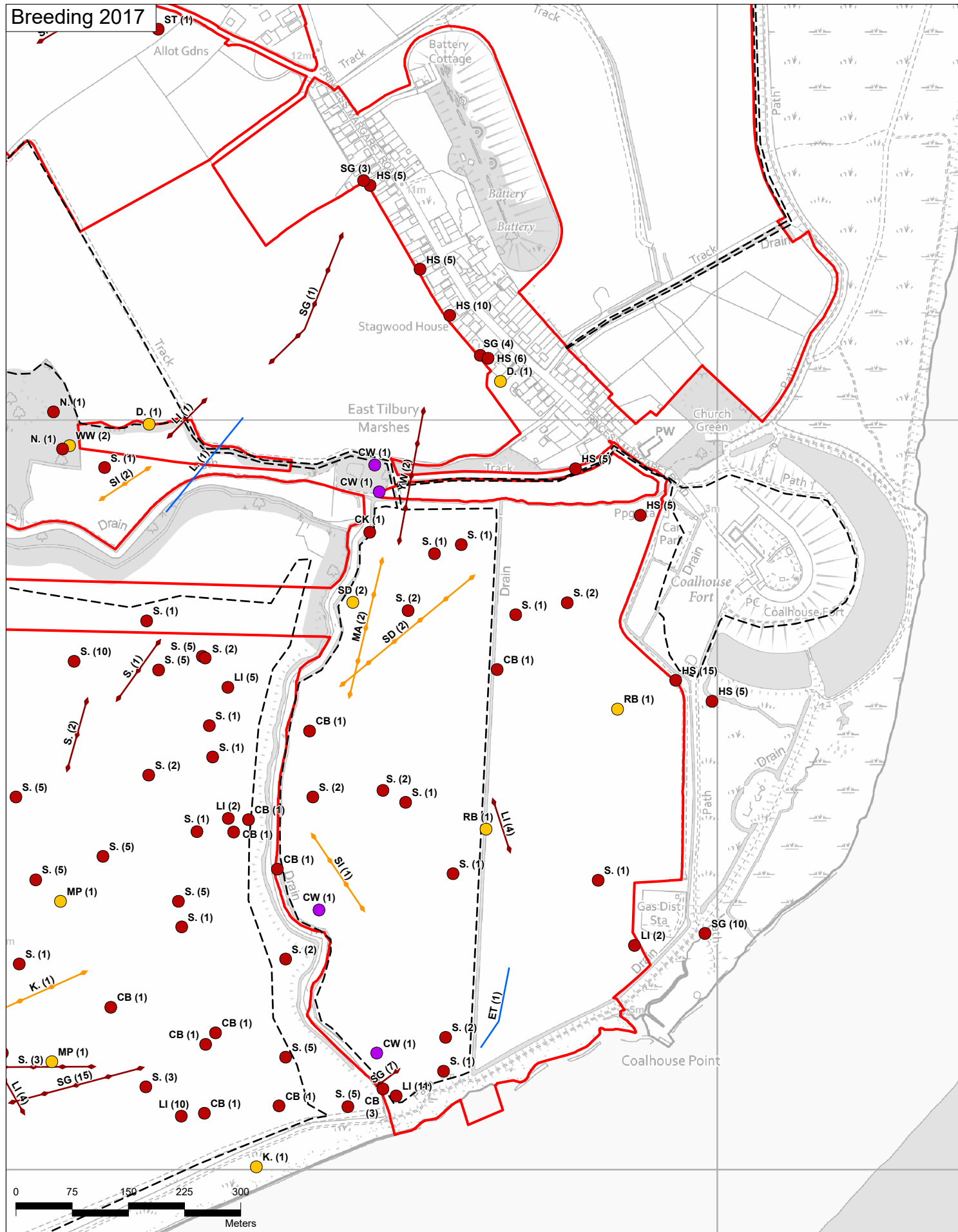
Legend				
Order Limits	SPA species	Green	SPA sp.	Green
Transect route	Schedule 1	Non-classified	Schedule 1	Non-classified
Protection Level	Red	Protection Level	Red	Amber
SPA qualifying species	Amber	SPA QF sp.		



LOWER THAMES CROSSING

Status	DCO APPLICATION	Original Size	A3	Revision	P02
Application Document Number	TR010032/APP/6.2	Scale	1:3,000		
Drawing Title	Figure 18.5 Functionally Linked Land Transects - Breeding - East Tilbury Battery				
	Page 4 of 30				
Drawing Number	HE540039-CJV-EBD-SZP_EGNE00000000-DR-LE-50054				

Rev	Status	Rev. Date	Purpose of revision	Drawn	Chkd	Apprv'd
P02	S8	22/08/2022	DCO Application	CD	SM	BF

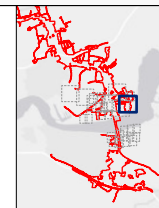


Contains Ordnance Survey data. © Crown copyright and database rights 2022. Ordnance Survey 100030649

P02	S8	22/08/2022	DCO Application	CD	SM	BF
Rev	Status	Rev. Date	Purpose of revision	Drawn	Chkd	Apprvd

Legend

- Order Limits
- Transect route
- ★ SPA qualifying species
- S SPA species
- S Schedule 1
- S Red
- S Amber
- Green
- + Non-classified
- ↔ SPA QF sp.
- SPA sp.
- Schedule 1
- Non-classified
- ↔ Red
- ↔ Amber



Client: **national highways**

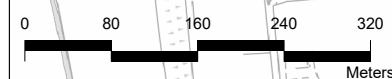
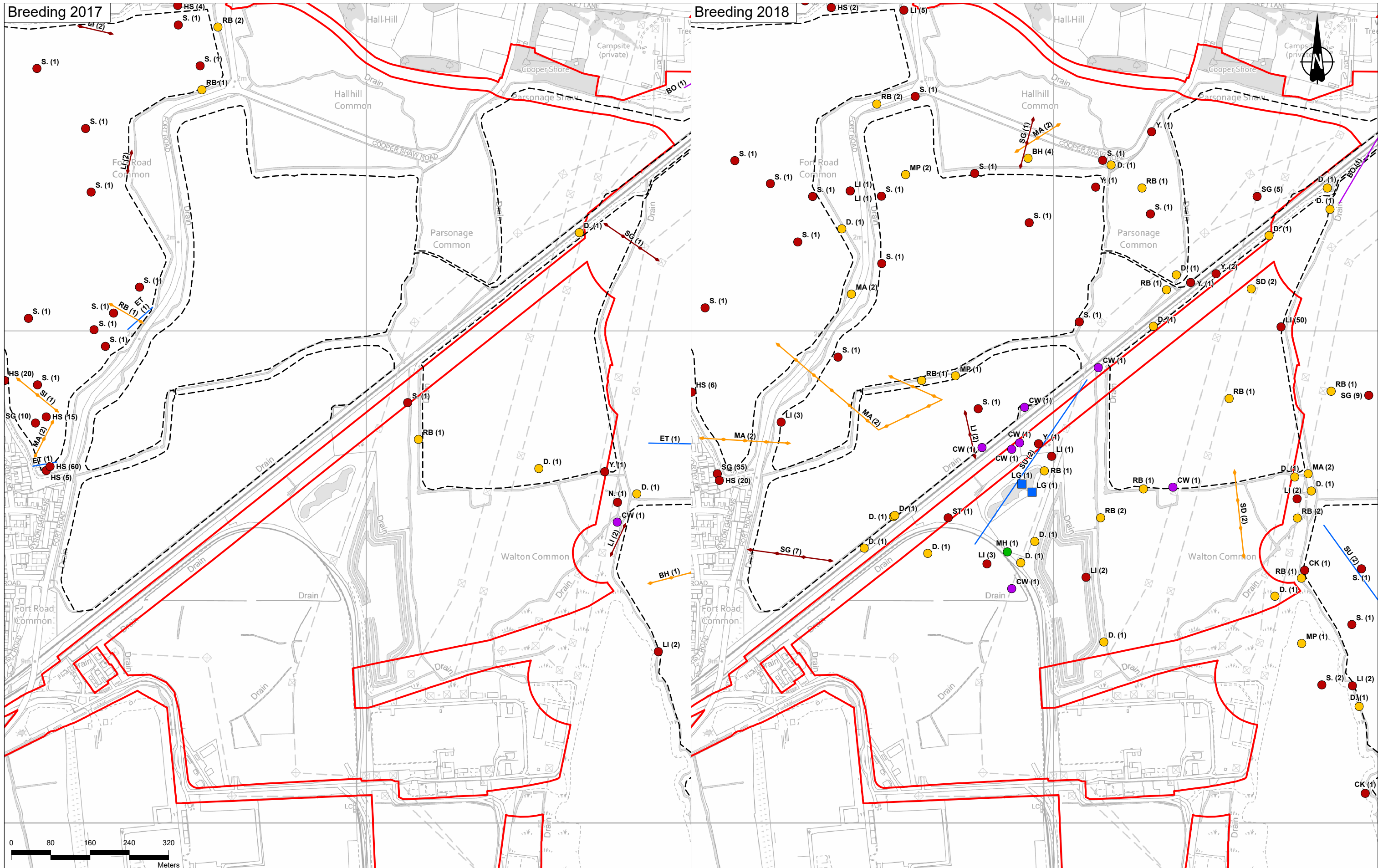
Project: **LOWER THAMES CROSSING**

Status	DCO APPLICATION	Original Size	A3	Revision	P02
Application Document Number	TR010032/APP/6.2	Scale	1:6,500		
Drawing Title	Figure 8.15 Functionally Linked Land Transects - Breeding - Coalhouse Fort South Page 5 of 30				
Drawing Number	HE540039-CJV-EBD-SZP_EGNE0000000-DR-LE-50054				

Z:\Environment\Environmental Statement\08_Terrestrial Biodiversity\HE540039-CJV-EBD-SZP_EGNE0000000-DR-LE-50054 - 8.15 Ornithology Functionally linked Land Transects - Breeding.aprx

Breeding 2017

Breeding 2018

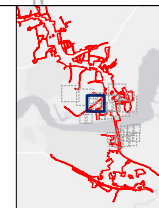


Contains Ordnance Survey data. © Crown copyright and database rights 2022. Ordnance Survey 100030649

P02	S8	22/08/2022	DCO Application	CD	SM	BF
Rev	Status	Rev. Date	Purpose of revision	Drawn	Chkd	Apprvd

Legend

- Order Limits (Red outline)
- Transect route (Dashed line)
- Protection Level:
 - Red (Red dot)
 - Amber (Yellow dot)
 - Green (Green dot)
 - Non-classified (Grey dot)
- SPA qualifying species (Blue star)
- SPA species:
 - Schedule 1 (Purple square)
 - Non-classified (Grey square)
- SPA QF sp. (Blue double arrow)
- Species:
 - Red (Red arrow)
 - Amber (Yellow arrow)
 - Green (Green arrow)
 - Non-classified (Grey arrow)

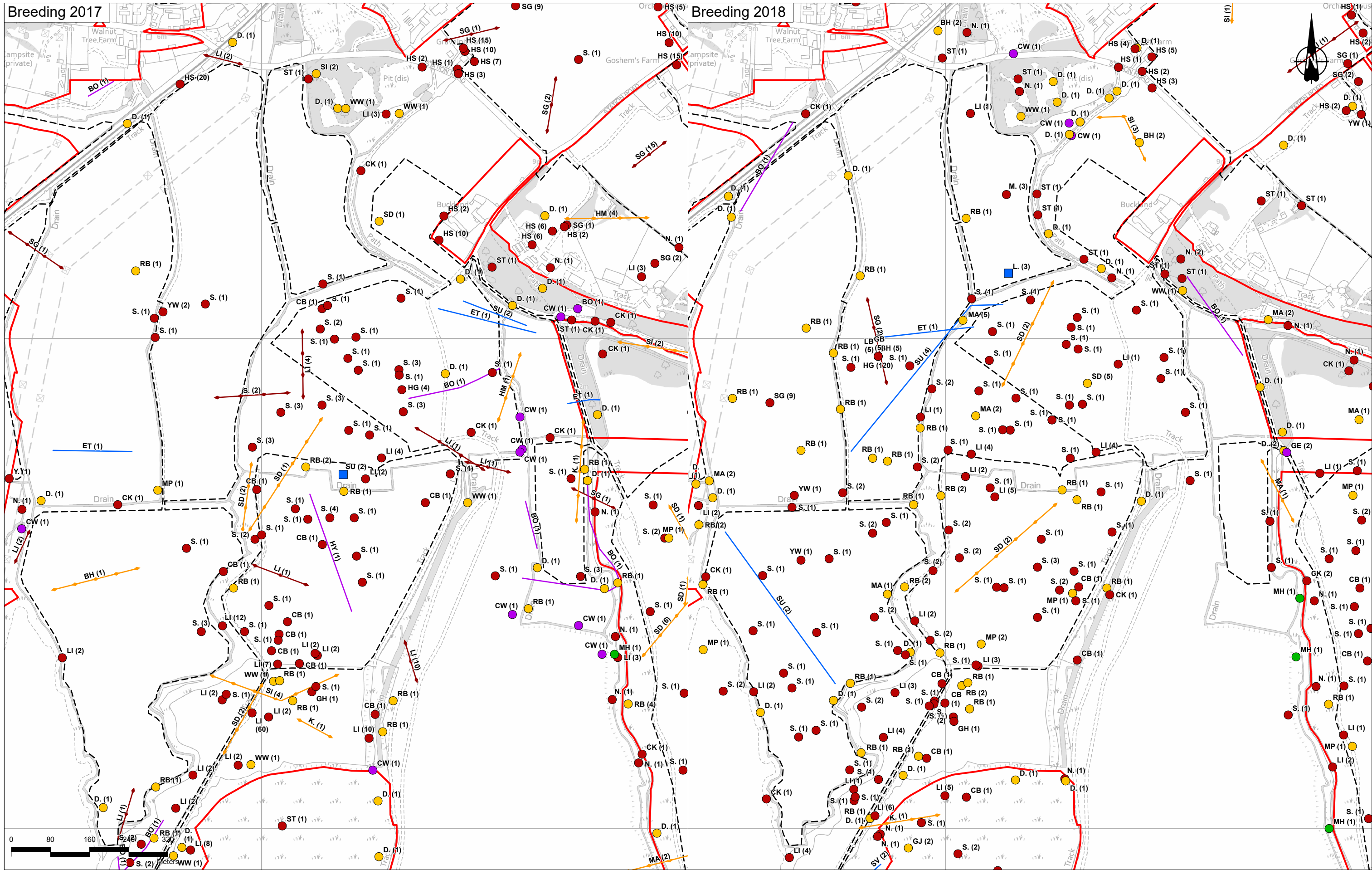


Client: **national highways**

Project: **LOWER THAMES CROSSING**

Status	DCO APPLICATION	Original Size	A3	Revision	P02
Application Document Number	TR010032/APP/6.2	Scale	1:7,000		
Drawing Title	Figure 8.15 Functionally Linked Land Transects - Breeding - Coles Farm - East				
	Page 6 of 30				
Drawing Number	HE540039-CJV-EBD-SZP_EGNE00000000-DR-LE-50054				

Z:\Environment\Environmental Statement\08_Terrestrial Biodiversity\HE540039-CJV-EBD-SZP_EGNE00000000-DR-LE-50054 - 8.15 Ornithology Functionally linked Land Transects - Breeding.aprx



Contains Ordnance Survey data. © Crown copyright and database rights 2022. Ordnance Survey 100030649

P02	S8	22/08/2022	DCO Application	CD	SM	BF
Rev	Status	Rev. Date	Purpose of revision	Drawn	Chkd	Apprvd

Legend

- Order Limits (Red outline)
- Transect route (Dashed line)
- SPA species (Blue square)
- Schedule 1 (Purple circle)
- Red (Red dot)
- Amber (Yellow dot)
- Green (Green dot)
- Non-classified (Black dot)
- SPA QF sp. (Blue arrow)
- SPA sp. (Blue line)
- Schedule 1 (Purple line)
- Red (Red arrow)
- Amber (Yellow arrow)



Client: **national highways**

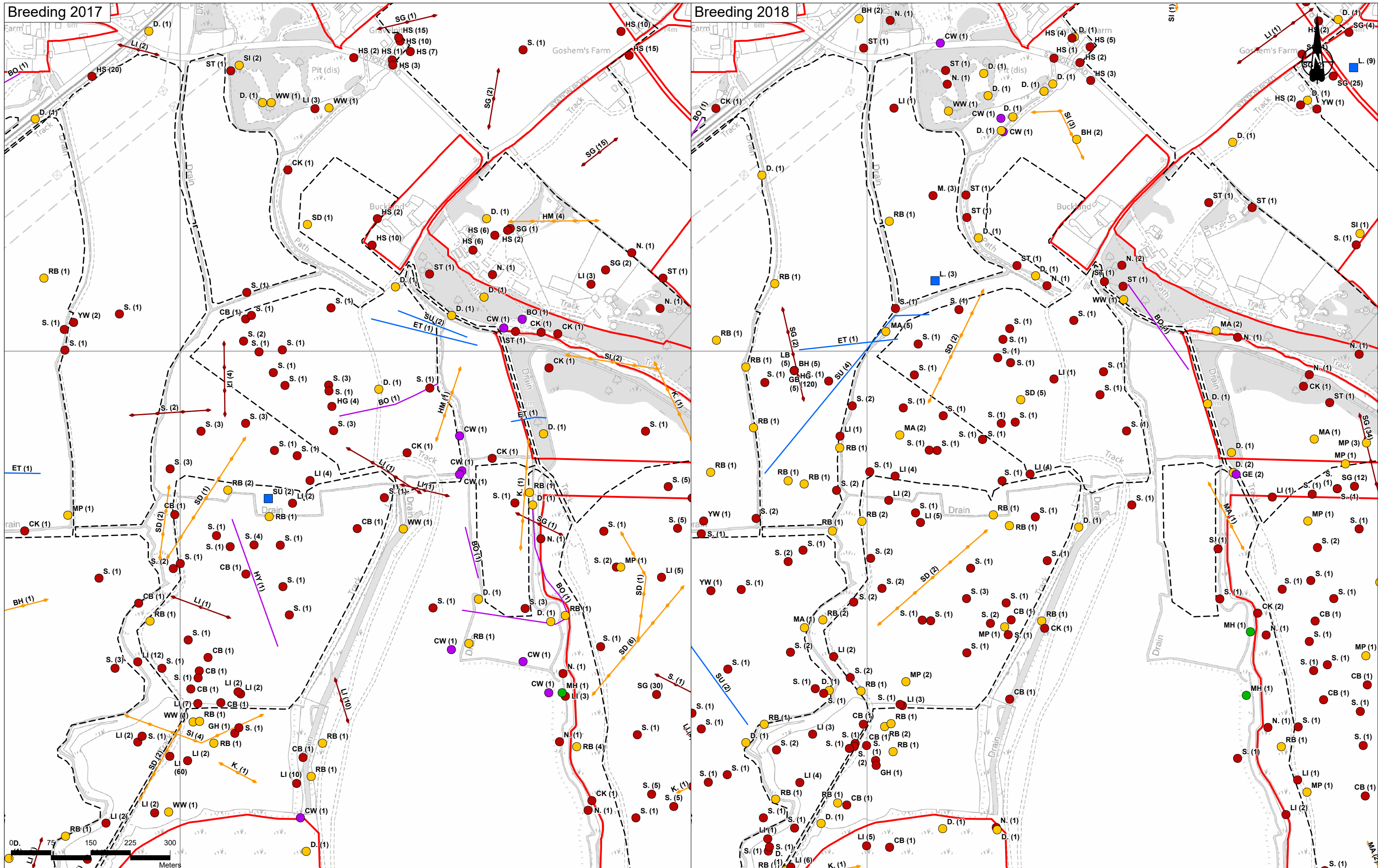
Project: **LOWER THAMES CROSSING**

Status	DCO APPLICATION	Original Size	A3	Revision	P02
Application Document Number	TR010032/APP/6.2	Scale	1:7,000		
Drawing Title	Figure 8.15 Functionally Linked Land Transects - Breeding - Coles Farm - West				
Drawing Number	HE540039-CJV-EBD-SZP_EGNE0000000-DR-LE-50054				
Page 7 of 30					

Z:\Environment\Environmental Statement\08_Terrestrial Biodiversity\HE540039-CJV-EBD-SZP_EGNE0000000-DR-LE-50054 - 8.15 Ornithology Functionally linked Land Transects - Breeding.aprx

Breeding 2017

Breeding 2018

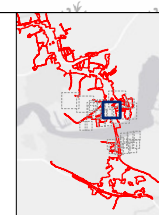


Contains Ordnance Survey data. © Crown copyright and database rights 2022. Ordnance Survey 100030649

P02	S8	22/08/2022	DCO Application	CD	SM	BF
Rev	Status	Rev. Date	Purpose of revision	Drawn	Chkd	Apprvd

Legend

- Order Limits
- Transect route
- ★ SPA qualifying species
- SPA species
- Schedule 1
- Red
- Amber
- Green
- + Non-classified
- + Protection Level Red
- + Protection Level Amber
- + SPA QF sp.
- SPA sp.
- Schedule 1
- Non-classified
- Non-classified

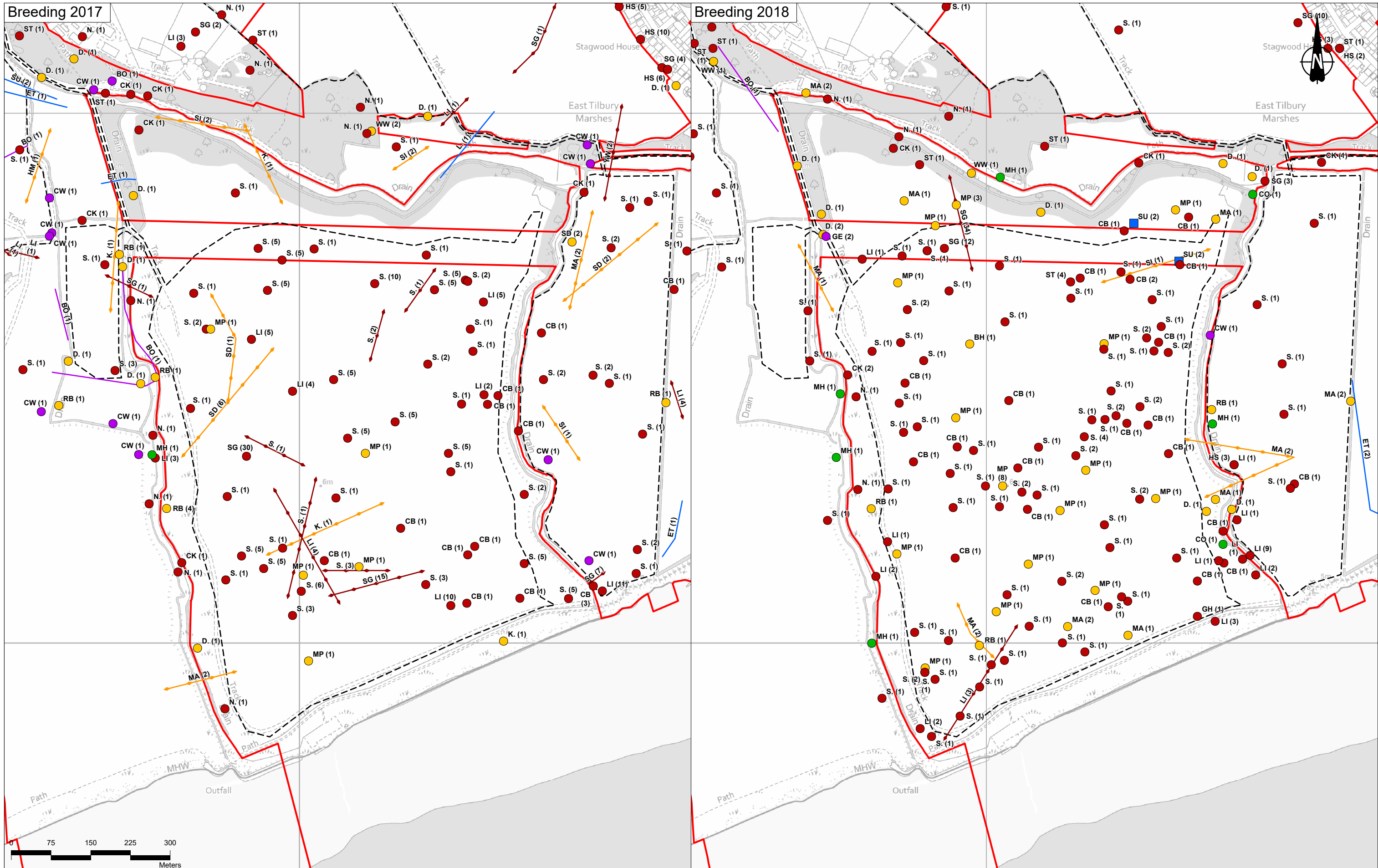


Client: **national highways**

Project: **LOWER THAMES CROSSING**

Status	DCO APPLICATION	Original Size	A3	Revision	P02
Application Document Number	TR010032/APP/6.2	Scale	1:6,500		
Drawing Title	Figure 8.15 Functionally Linked Land Transects - Breeding - East Tilbury Marshes - East				
Drawing Number	HE540039-CJV-EBD-SZP_EGNE00000000-DR-LE-50054				
Page 8 of 30					

Z:\Environment\Environmental Statement\08_Terrestrial Biodiversity\HE540039-CJV-EBD-SZP_EGNE00000000-DR-LE-50054 - 8.15 Ornithology Functionally linked Land Transects - Breeding.aprx

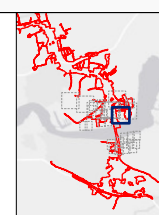


Contains Ordnance Survey data. © Crown copyright and database rights 2022. Ordnance Survey 100030649

P02	S8	22/08/2022	DCO Application	CD	SM	BF
Rev	Status	Rev. Date	Purpose of revision	Drawn	Chkd	Apprvd

Legend

Order Limits	SPA species	Green	SPA sp.	Green
Transect route	Schedule 1	Non-classified	Schedule 1	Non-classified
Protection Level	Red	Protection Level	Red	Amber
SPA qualifying species	Amber	SPA QF sp.		



Client: national highways

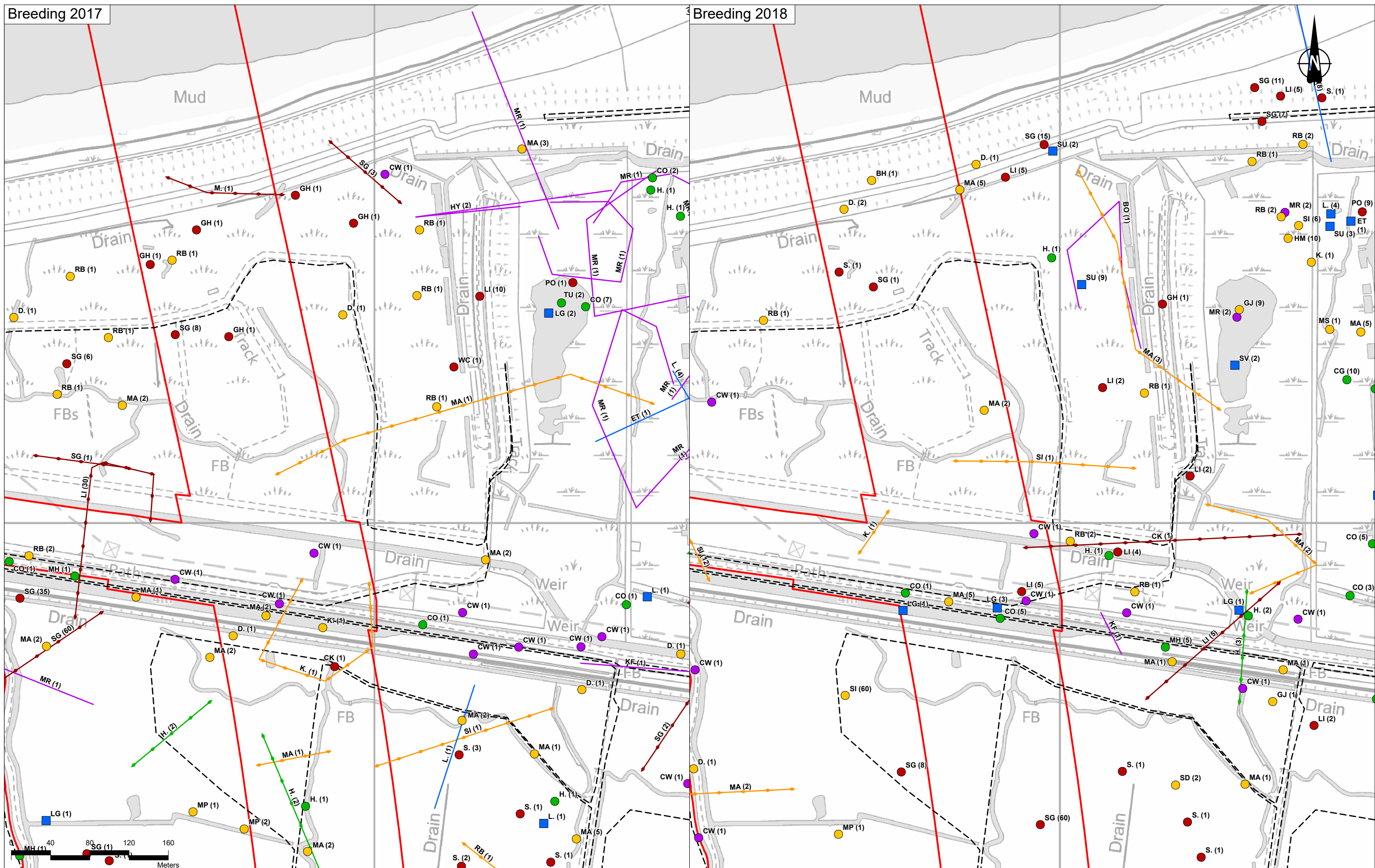
Project: **LOWER THAMES CROSSING**

Status	DCO APPLICATION	Original Size	A3	Revision	P02
Application Document Number	TR010032/APP/6.2	Scale	1:6,500		
Drawing Title	Figure 8.15 Functionally Linked Land Transects - Breeding - East Tilbury Marshes - West				
	Page 9 of 30				
Drawing Number	HE540039-CJV-EBD-SZP_EGNE0000000-DR-LE-50054				

Z:\Environment\Environmental Statement\08_Terrestrial Biodiversity\HE540039-CJV-EBD-SZP_EGNE0000000-DR-LE-50054 - 8_15 Ornithology Functionally linked Land Transects - Breeding.aprx

Breeding 2017

Breeding 2018

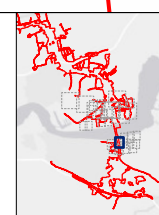


Contains Ordnance Survey data. © Crown copyright and database rights 2022. Ordnance Survey 100030649

P02	S8	22/08/2022	DCO Application	CD	SM	BF
Rev	Status	Rev. Date	Purpose of revision	Drawn	Chkd	Apprvd

Legend

Order Limits	SPA species	Green	SPA sp.	Green
Transect route	Schedule 1	Non-classified	Schedule 1	Non-classified
Protection Level	Red	Protection Level	Red	
SPA qualifying species	Amber	SPA QF sp.	Amber	

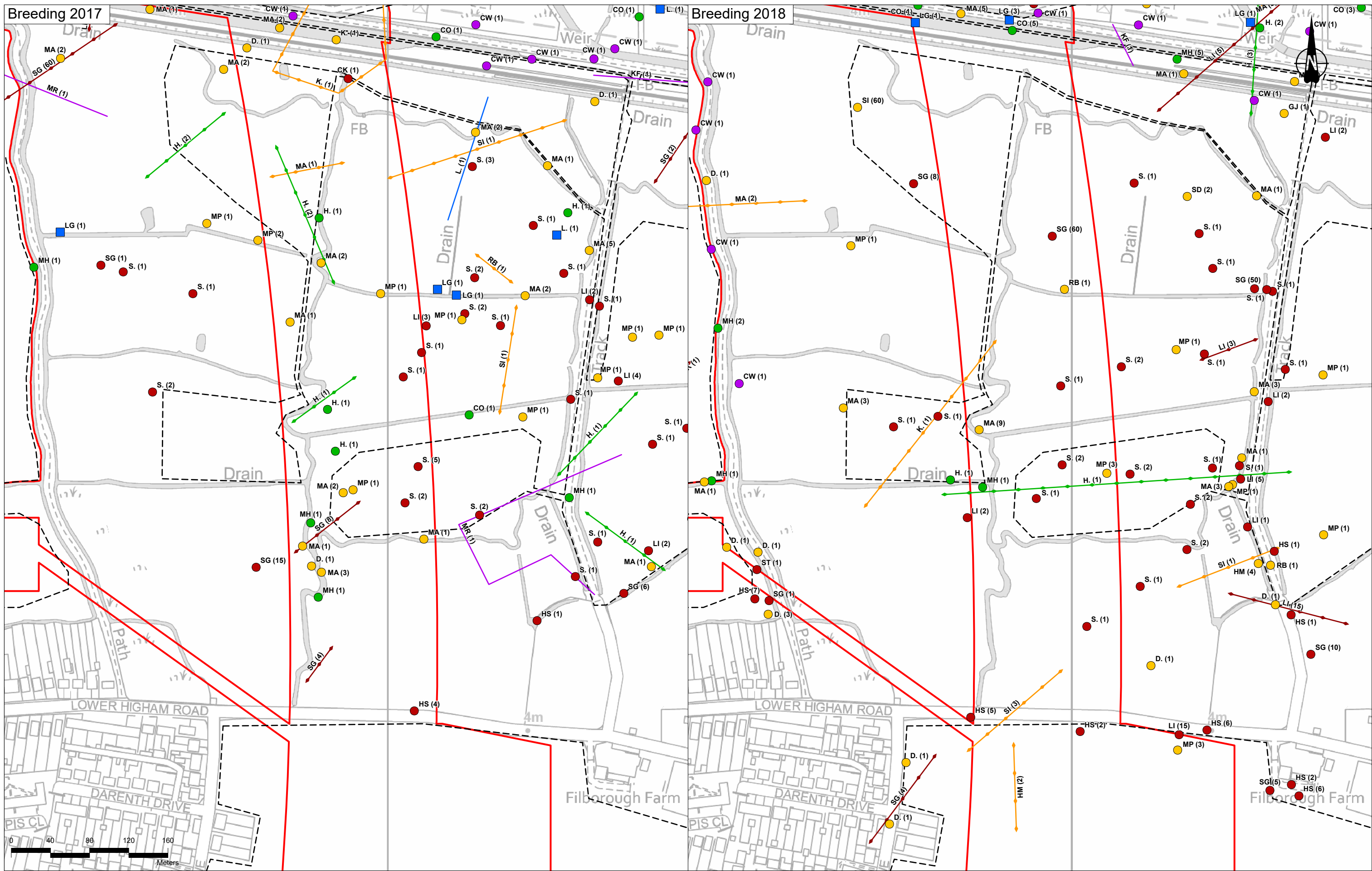


Client: national highways

Project: LOWER THAMES CROSSING

Status	DCO APPLICATION	Original Size	A3	Revision	P02
Application Document Number	TR010032/APP/6.2	Scale	1:3,500		
Drawing Title	Figure 8.15 Functionally Linked Land Transects - Breeding - Filborough Marshes				
	Page 11 of 30				
Drawing Number	HE540039-CJV-EBD-SZP_EGNE0000000-DR-LE-50054				

Z:\Environment\Environmental Statement\08_Terrestrial Biodiversity\HE540039-CJV-EBD-SZP_EGNE0000000-DR-LE-50054 - 8.15 Ornithology Functionally linked Land Transects - Breeding.aprx



Contains Ordnance Survey data. © Crown copyright and database rights 2022. Ordnance Survey 100030649

P02	S8	22/08/2022	DCO Application	CD	SM	BF
Rev	Status	Rev. Date	Purpose of revision	Drawn	Chkd	Apprvd

Legend

- Order Limits (Red outline)
- Transect route (Dashed line)
- Protection Level:
 - Red (Red dot)
 - Amber (Yellow dot)
 - Green (Green dot)
 - Non-classified (Black dot)
 - SPA QF sp. (Blue arrow)
- SPA species:
 - Green (Green circle)
 - Schedule 1 (Purple circle)
 - Non-classified (Black circle)
 - SPA sp. (Blue line)
 - Schedule 1 (Purple line)
 - Non-classified (Black line)



Client: **national highways**

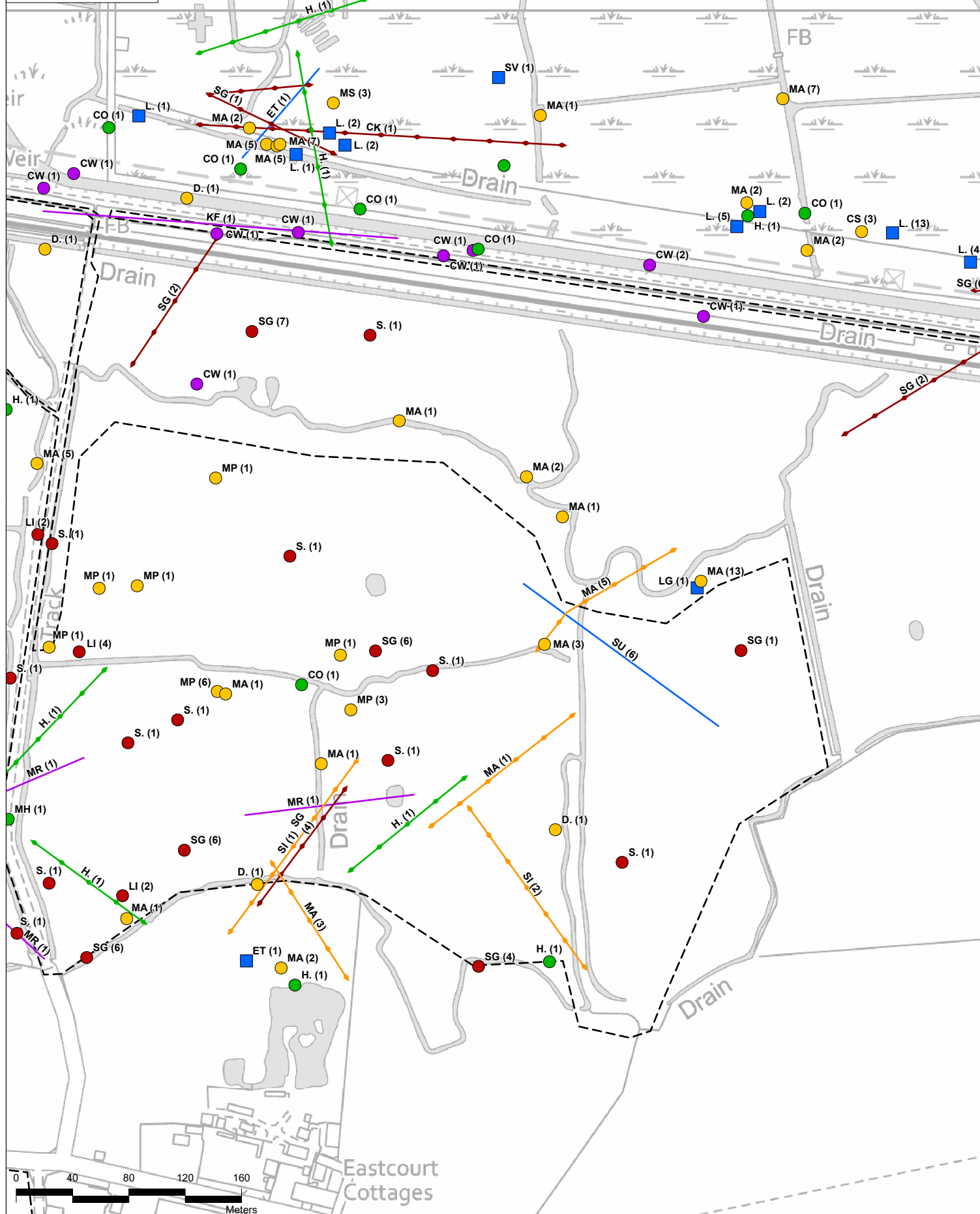
Project: **LOWER THAMES CROSSING**

Status	DCO APPLICATION	Original Size	A3	Revision	P02
Application Document Number	TR010032/APP/6.2	Scale	1:3,500		
Drawing Title	Figure 8.15 Functionally Linked Land Transects - Breeding - Filborough Marshes				
Drawing Number	HE540039-CJV-EBD-SZP_EGNE0000000-DR-LE-50054				

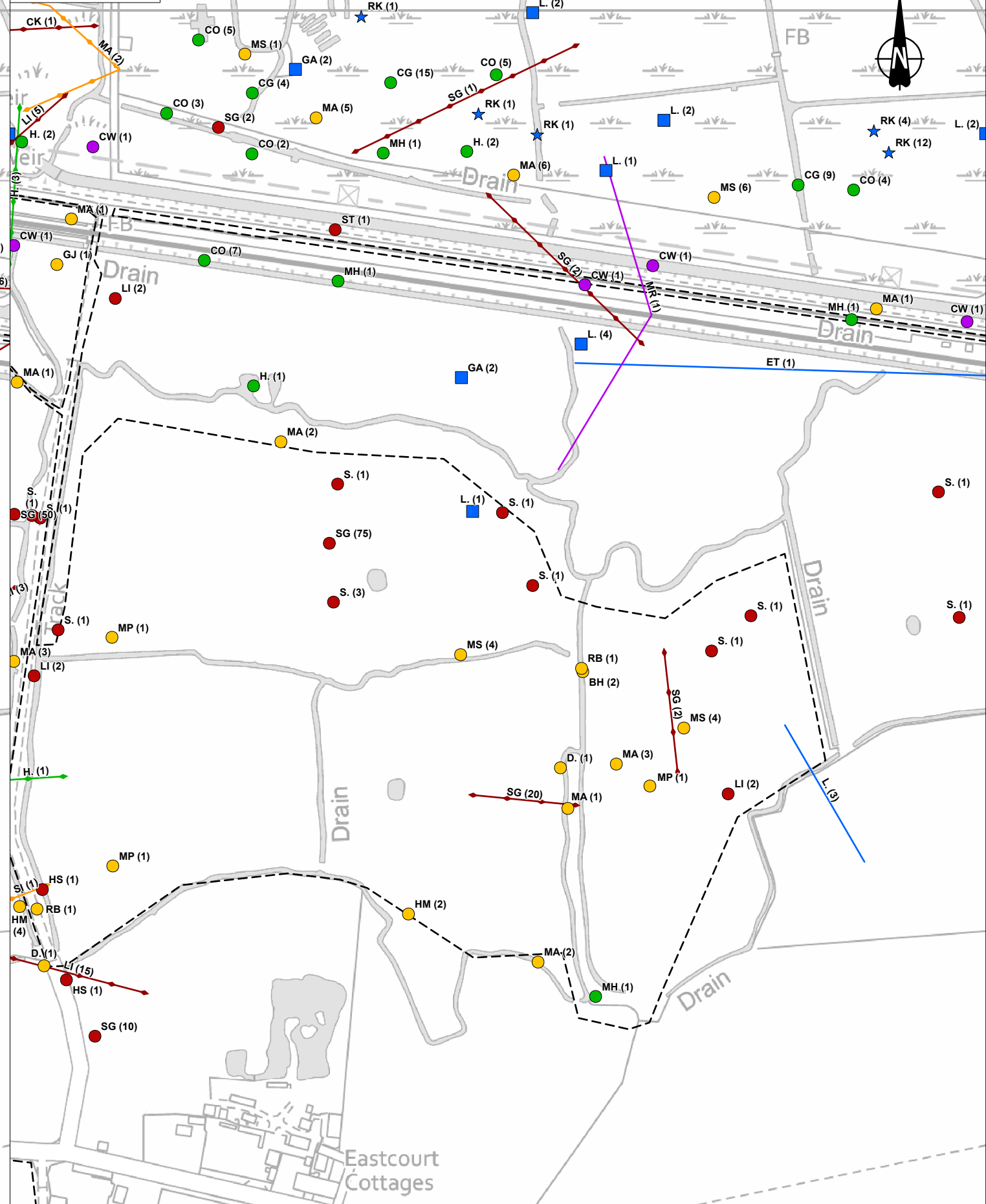
Page 12 of 30

Z:\Environment\Environmental Statement\08_Terrestrial Biodiversity\HE540039-CJV-EBD-SZP_EGNE0000000-DR-LE-50054 - 8.15 Ornithology Functionally linked Land Transects - Breeding.aprx

Breeding 2017



Breeding 2018

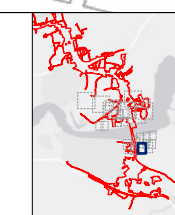


Contains Ordnance Survey data. © Crown copyright and database rights 2022. Ordnance Survey 100030649

P02	S8	22/08/2022	DCO Application	CD	SM	BF
Rev	Status	Rev. Date	Purpose of revision	Drawn	Checked	Approved

Legend

Order Limits	SPA species	Green	SPA sp.	Green
Transect route	Schedule 1	Non-classified	Schedule 1	Non-classified
Protection Level	Red	Protection Level	Red	Amber
SPA qualifying species	Amber	SPA QF sp.		

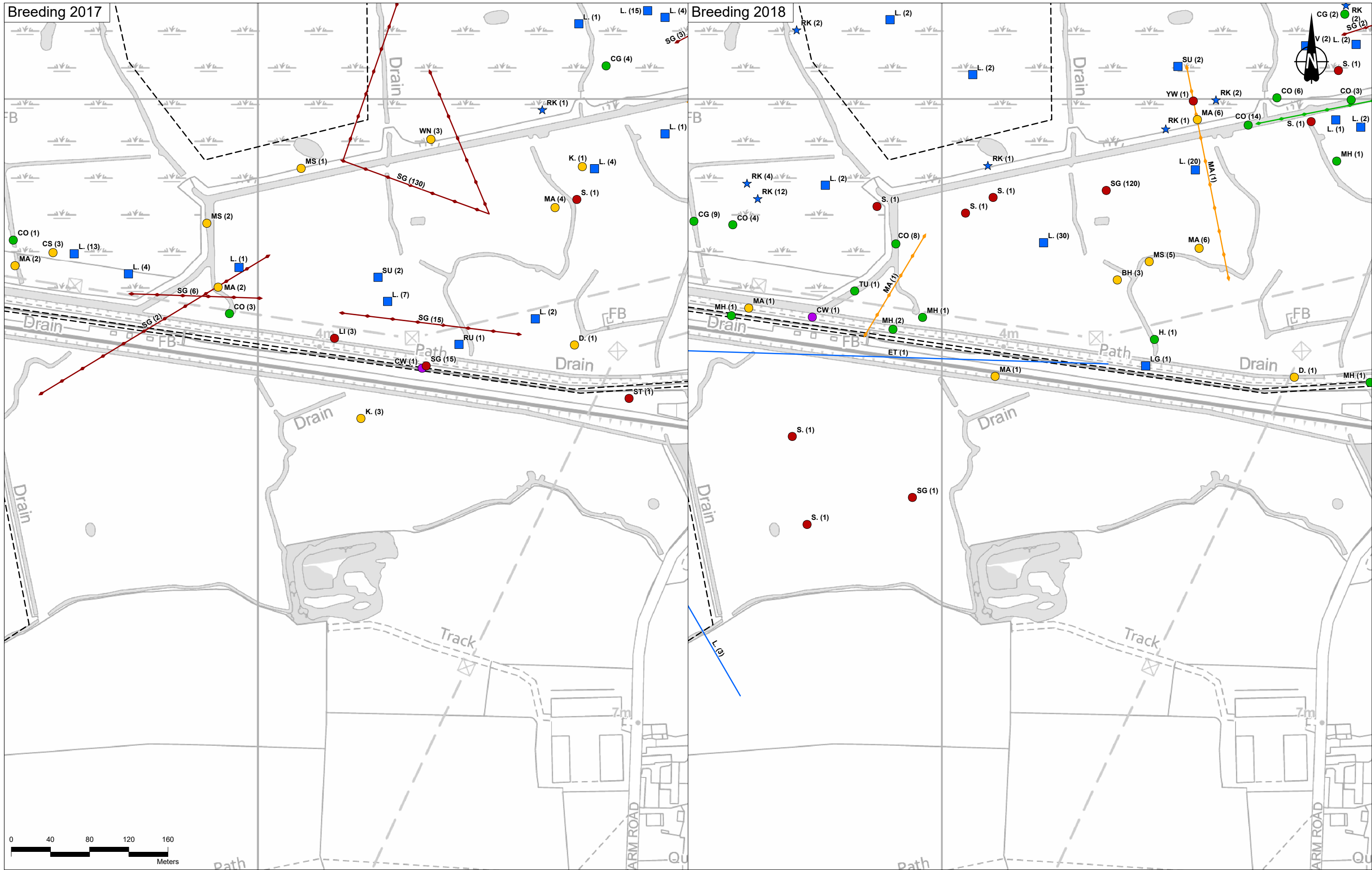


Client: national highways

Project: LOWER THAMES CROSSING

Status	DCO APPLICATION	Original Size	A3	Revision	P02
Application Document Number	TR010032/APP/6.2	Scale	1:3,500		
Drawing Title	Figure 8.15 Functionally Linked Land Transects - Breeding - Filborough Marshes				
	Page 13 of 30				
Drawing Number	HE540039-CJV-EBD-SZP_EGNE00000000-DR-LE-50054				

Z:\Environment\Environmental Statement\08_Terrestrial Biodiversity\HE540039-CJV-EBD-SZP_EGNE00000000-DR-LE-50054 - 8_15 Ornithology Functionally linked Land Transects - Breeding.aprx

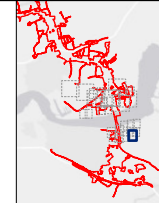


Contains Ordnance Survey data. © Crown copyright and database rights 2022. Ordnance Survey 100030649

P02	S8	22/08/2022	DCO Application	CD	SM	BF
Rev	Status	Rev. Date	Purpose of revision	Drawn	Chkd	Apprv'd

Legend

Order Limits	SPA species	Green	SPA sp.	Green
Transect route	Schedule 1	Non-classified	Schedule 1	Non-classified
Protection Level	Red	Protection Level	Red	
SPA qualifying species	Amber	SPA QF sp.	Amber	



Client
national highways

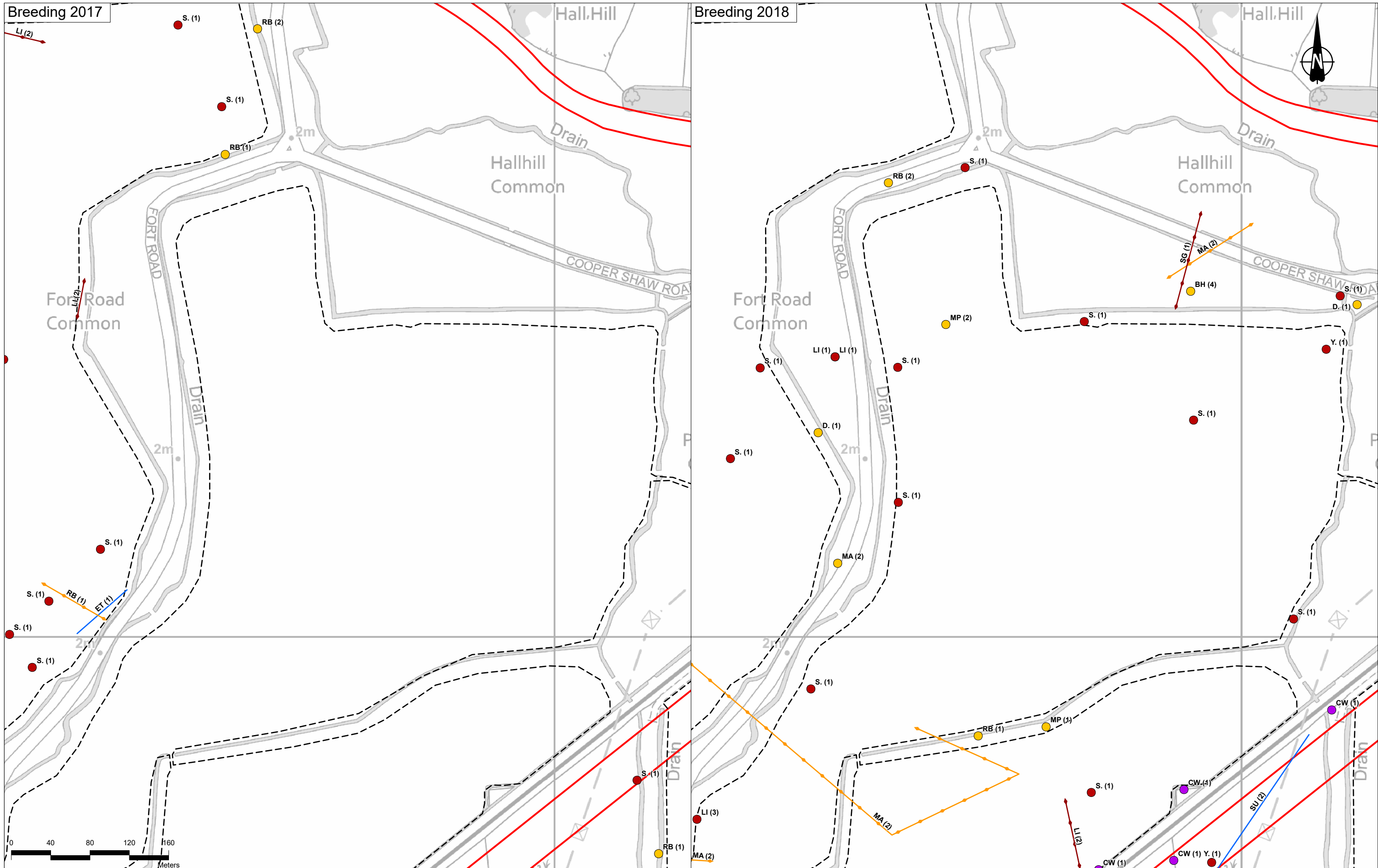
Project
LOWER THAMES CROSSING

Status	DCO APPLICATION	Original Size	A3	Revision	P02
Application Document Number	TR010032/APP/6.2	Scale	1:3,500		
Drawing Title	Figure 8.15 Functionally Linked Land Transects - Breeding - Filborough Marshes				
	Page 14 of 30				
Drawing Number	HE540039-CJV-EBD-SZP_EGNE0000000-DR-LE-50054				

Z:\Environment\Environmental Statement\08_Terrestrial Biodiversity\HE540039-CJV-EBD-SZP_EGNE0000000-DR-LE-50054 - 8_15 Ornithology Functionally linked Land Transects - Breeding.aprx

Breeding 2017

Breeding 2018



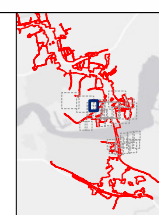
0 40 80 120 160 Meters

Contains Ordnance Survey data. © Crown copyright and database rights 2022. Ordnance Survey 100030649

P02	S8	22/08/2022	DCO Application	CD	SM	BF
Rev	Status	Rev. Date	Purpose of revision	Drawn	Chkd	Apprv'd

Legend

Order Limits	SPA species	Green	SPA sp.	Green
Transect route	Schedule 1	Non-classified	Schedule 1	Non-classified
Protection Level	Red	Protection Level	Red	
SPA qualifying species	Amber	SPA QF sp.	Amber	



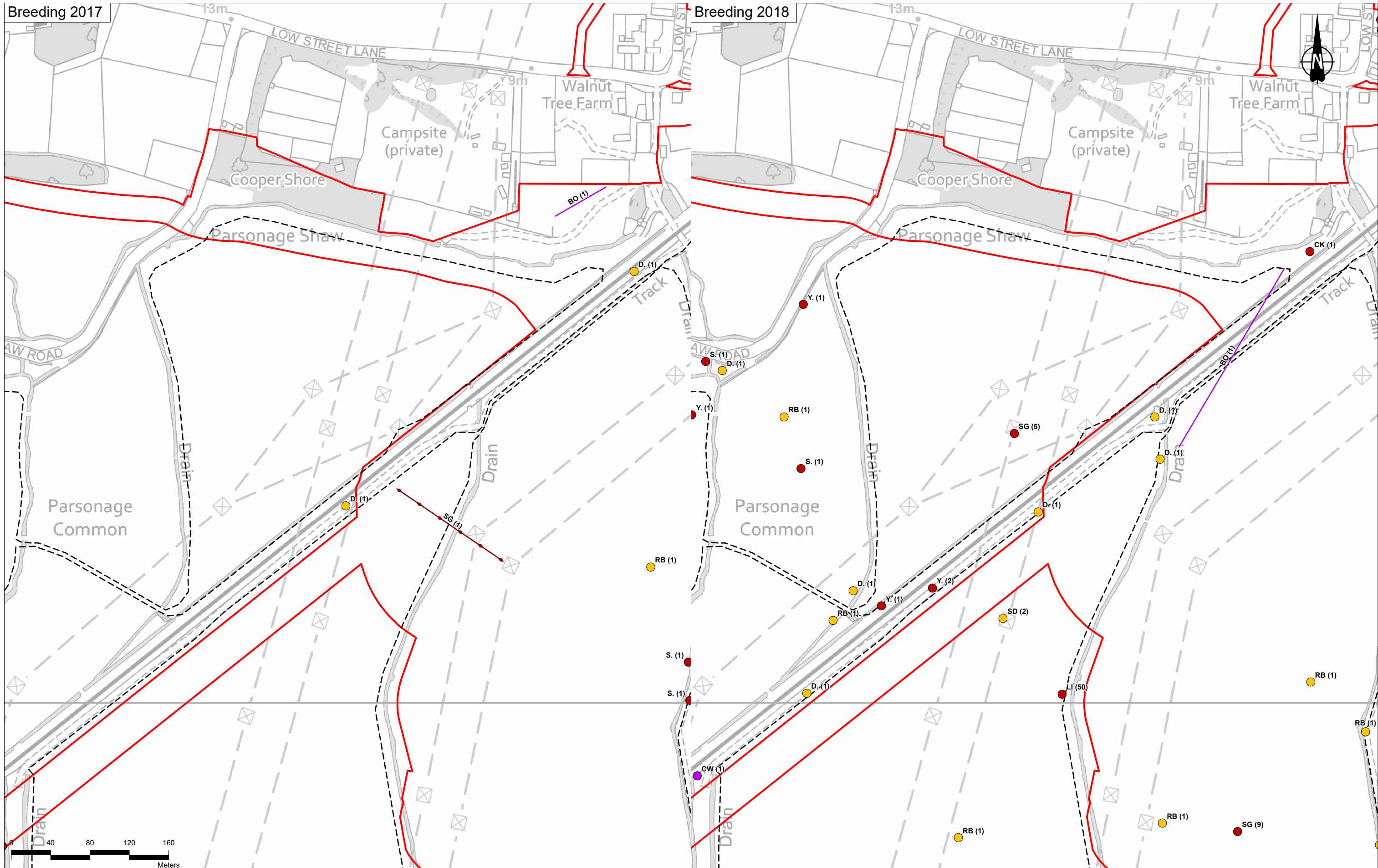
Client: national highways

Project: LOWER THAMES CROSSING

Status	DCO APPLICATION	Original Size	A3	Revision	P02
Application Document Number	TR010032/APP/6.2	Scale	1:3,500		
Drawing Title	Figure 8.15 Functionally Linked Land Transects - Breeding - Parsonage Farm				
	Page 16 of 30				
Drawing Number	HE540039-CJV-EBD-SZP_EGNE00000000-DR-LE-50054				

Breeding 2017

Breeding 2018

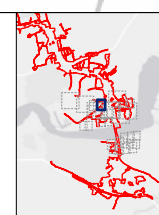


Contains Ordnance Survey data. © Crown copyright and database rights 2022. Ordnance Survey 100030649

P02	S8	22/08/2022	DCO Application	CD	SM	BF
Rev	Status	Rev. Date	Purpose of revision	Drawn	Chkd	Apprv

Legend

Order Limits	SPA species	Green	SPA sp.	Green
Transect route	Schedule 1	Non-classified	Schedule 1	Non-classified
Protection Level	Red	Protection Level	Red	Amber
SPA qualifying species	Amber	SPA QF sp.		

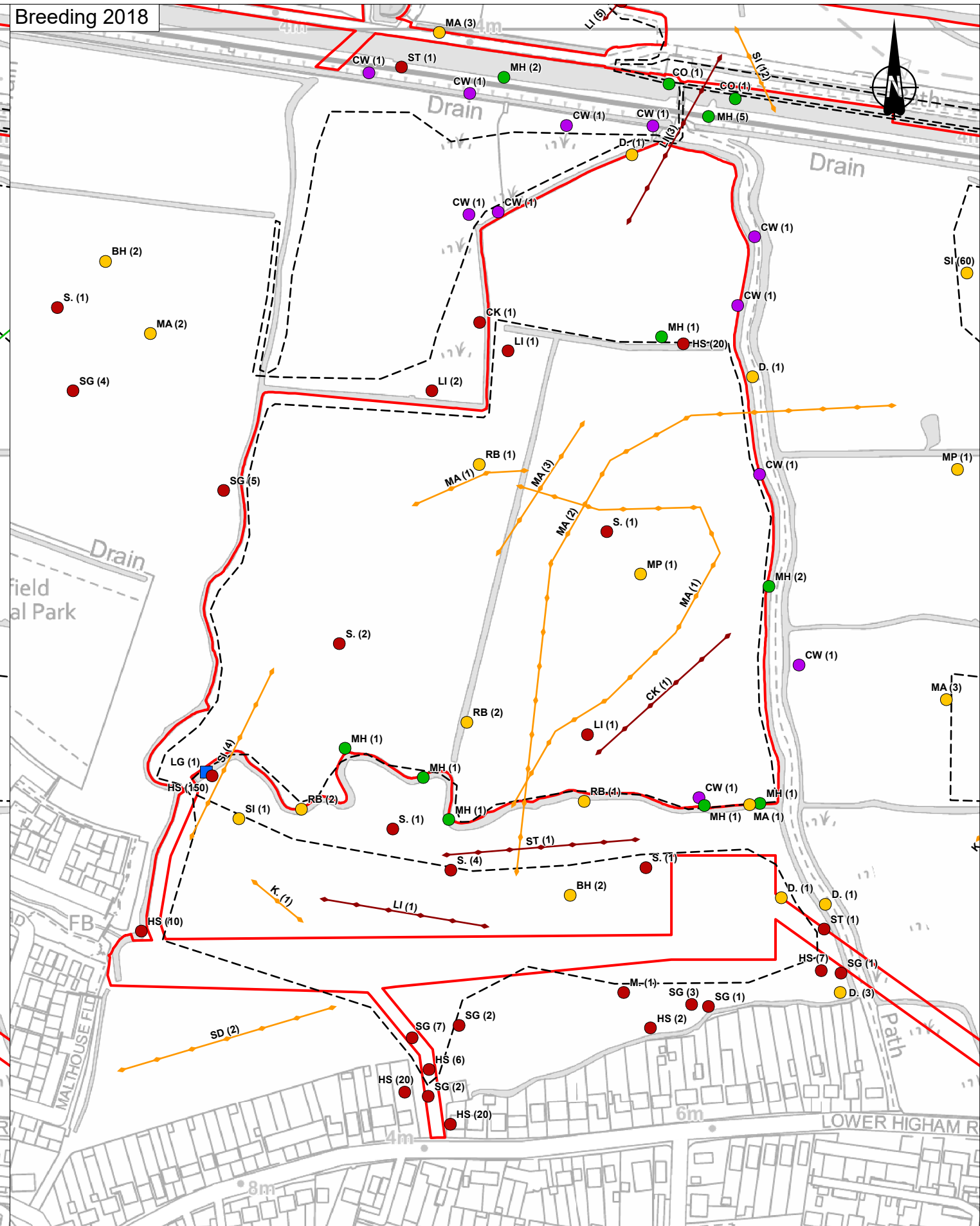
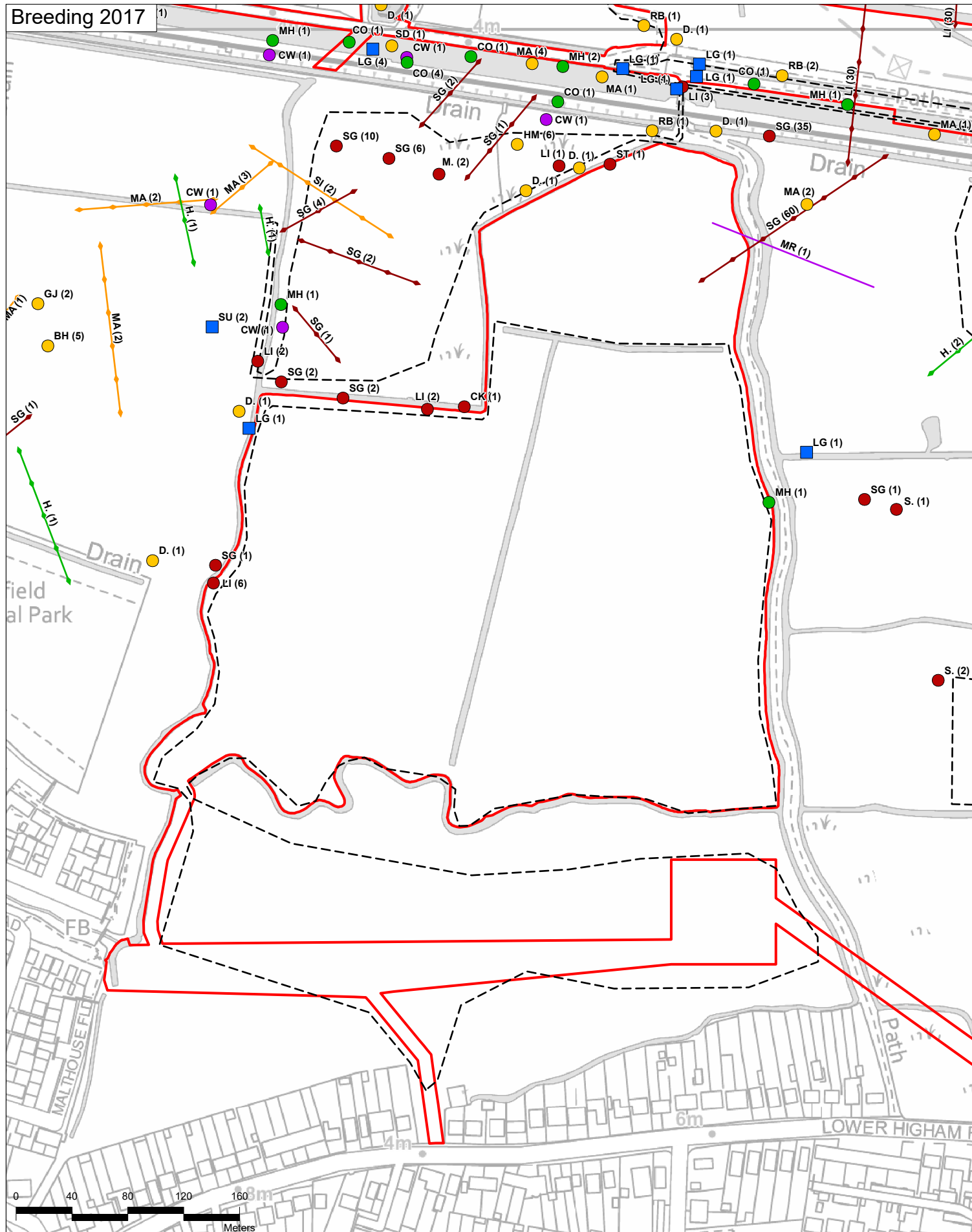


Client
national highways

Project
LOWER THAMES CROSSING

Status	DCO APPLICATION	Original Size	A3	Revision	P02
Application Document Number	TR010032/APP/6.2	Scale	1:3,500		
Drawing Title	Figure 8.15 Functionally Linked Land Transects - Breeding - Parsonage Farm				
	Page 17 of 30				
Drawing Number	HE540039-CJV-EBD-SZP_EGNE0000000-DR-LE-50054				

Z:\Environment\Environmental Statement\08_Terrestrial Biodiversity\HE540039-CJV-EBD-SZP_EGNE0000000-DR-LE-50054 - 8_15 Ornithology Functionally linked Land Transects - Breeding.aprx



Contains Ordnance Survey data. © Crown copyright and database rights 2022. Ordnance Survey 100030649

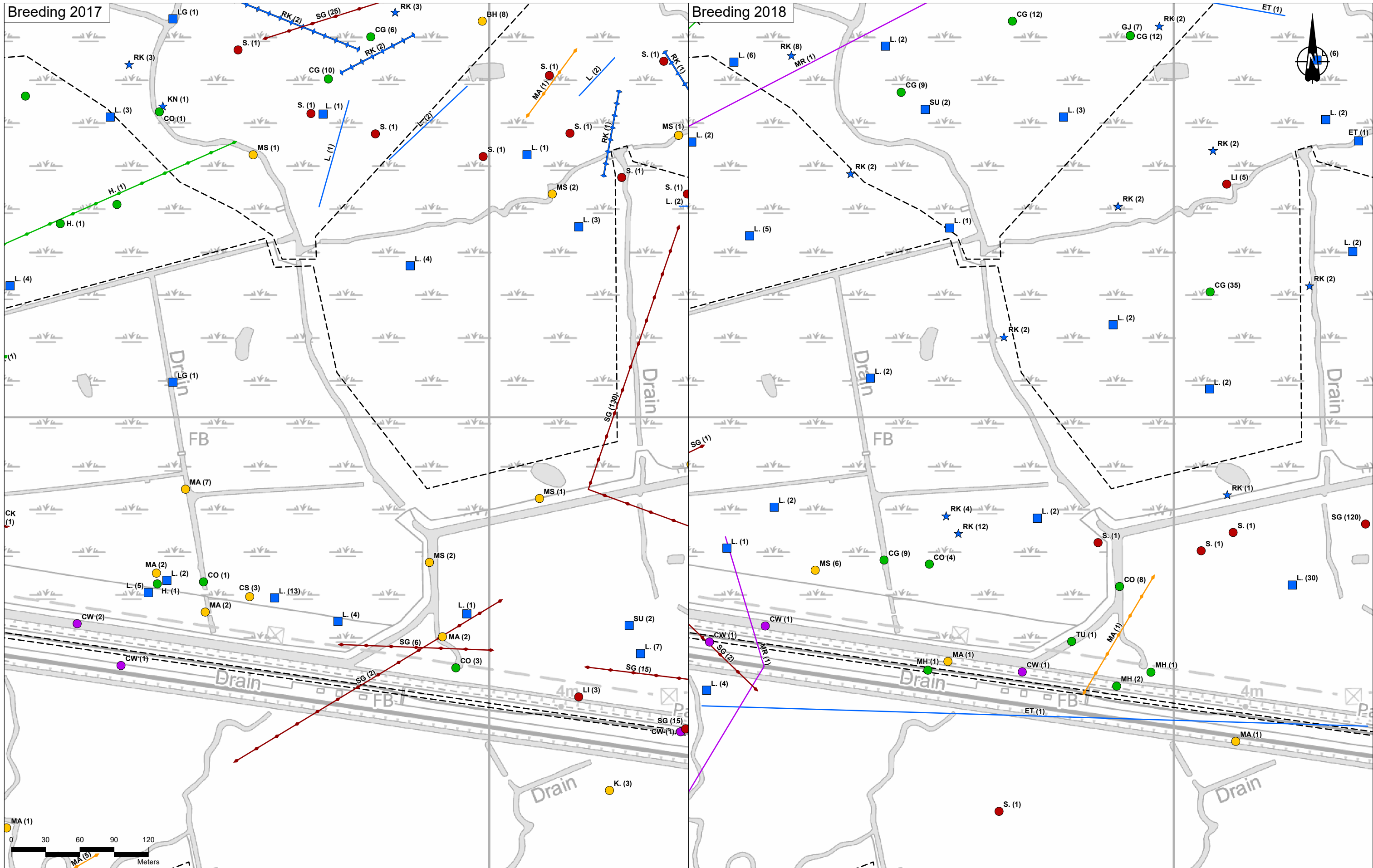
P02	S8	22/08/2022	DCO Application	CD	SM	BF
Rev	Status	Rev. Date	Purpose of revision	Drawn	Chkd	Apprvd

Legend

Order Limits	SPA species	Green	SPA sp.	Green
Transect route	Schedule 1	Non-classified	Schedule 1	Non-classified
SPA qualifying species	Amber	SPA QF sp.	Red	Amber

	Client	Status	DCO APPLICATION	Original Size	A3	Revision	P02
	Project	Application Document Number	TR010032/APP/6.2	Scale	1:3,500		
LOWER THAMES CROSSING		Drawing Title	Figure 8.15 Functionally Linked Land Transects - Breeding - Rochester Bridge Page 18 of 30				
		Drawing Number	HE540039-CJV-EBD-SZP_EGNE0000000-DR-LE-50054				

Z:\Environment\Environmental Statement\08_Terrestrial Biodiversity\HE540039-CJV-EBD-SZP_EGNE0000000-DR-LE-50054 - 8.15 Ornithology Functionally linked Land Transects - Breeding.aprx

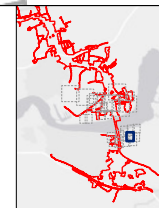


Contains Ordnance Survey data. © Crown copyright and database rights 2022. Ordnance Survey 100030649

P02	S8	22/08/2022	DCO Application	CD	SM	BF
Rev	Status	Rev. Date	Purpose of revision	Drawn	Chkd	Apprvd

Legend

Order Limits	SPA species	Green	SPA sp.	Green
Transect route	Schedule 1	Non-classified	Schedule 1	Non-classified
Protection Level	Red	Protection Level	Red	
SPA qualifying species	Amber	SPA QF sp.	Amber	

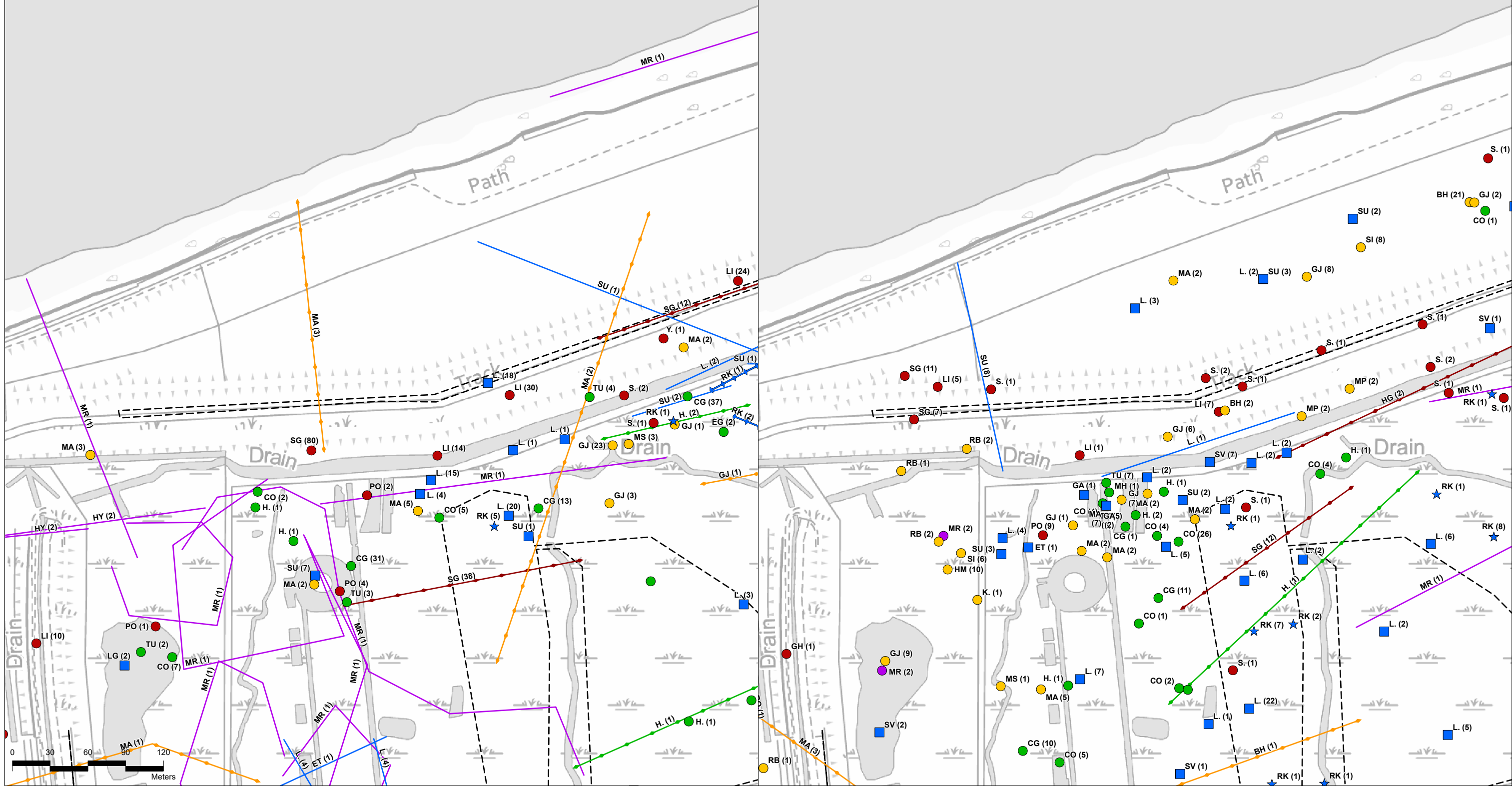


Client: national highways

Project: LOWER THAMES CROSSING

Status	DCO APPLICATION	Original Size	A3	Revision	P02
Application Document Number	TR010032/APP/6.2	Scale	1:3,000		
Drawing Title	Figure 8.15 Functionally Linked Land Transects - Breeding - Shorne Marshes Page 20 of 30				
Drawing Number	HE540039-CJV-EBD-SZP_EGNE00000000-DR-LE-50054				

Z:\Environment\Environmental Statement\08_Terrestrial Biodiversity\HE540039-CJV-EBD-SZP_EGNE00000000-DR-LE-50054 - 8_15 Ornithology Functionally linked Land Transects - Breeding.aprx

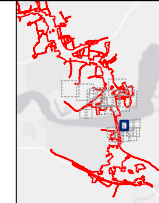


Contains Ordnance Survey data. © Crown copyright and database rights 2022. Ordnance Survey 100030649

P02	S8	22/08/2022	DCO Application	CD	SM	BF
Rev	Status	Rev. Date	Purpose of revision	Drawn	Chkd	Apprvd

Legend

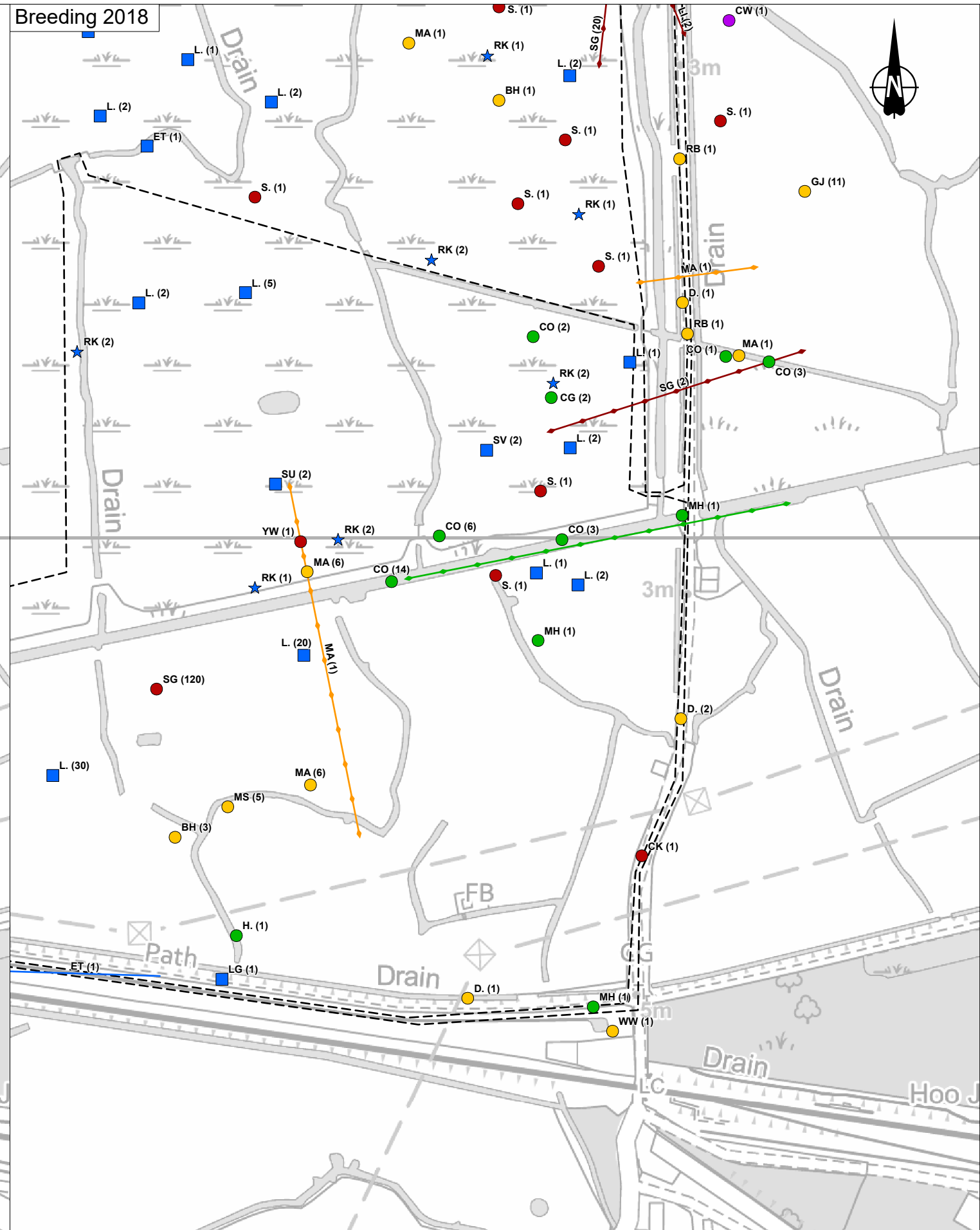
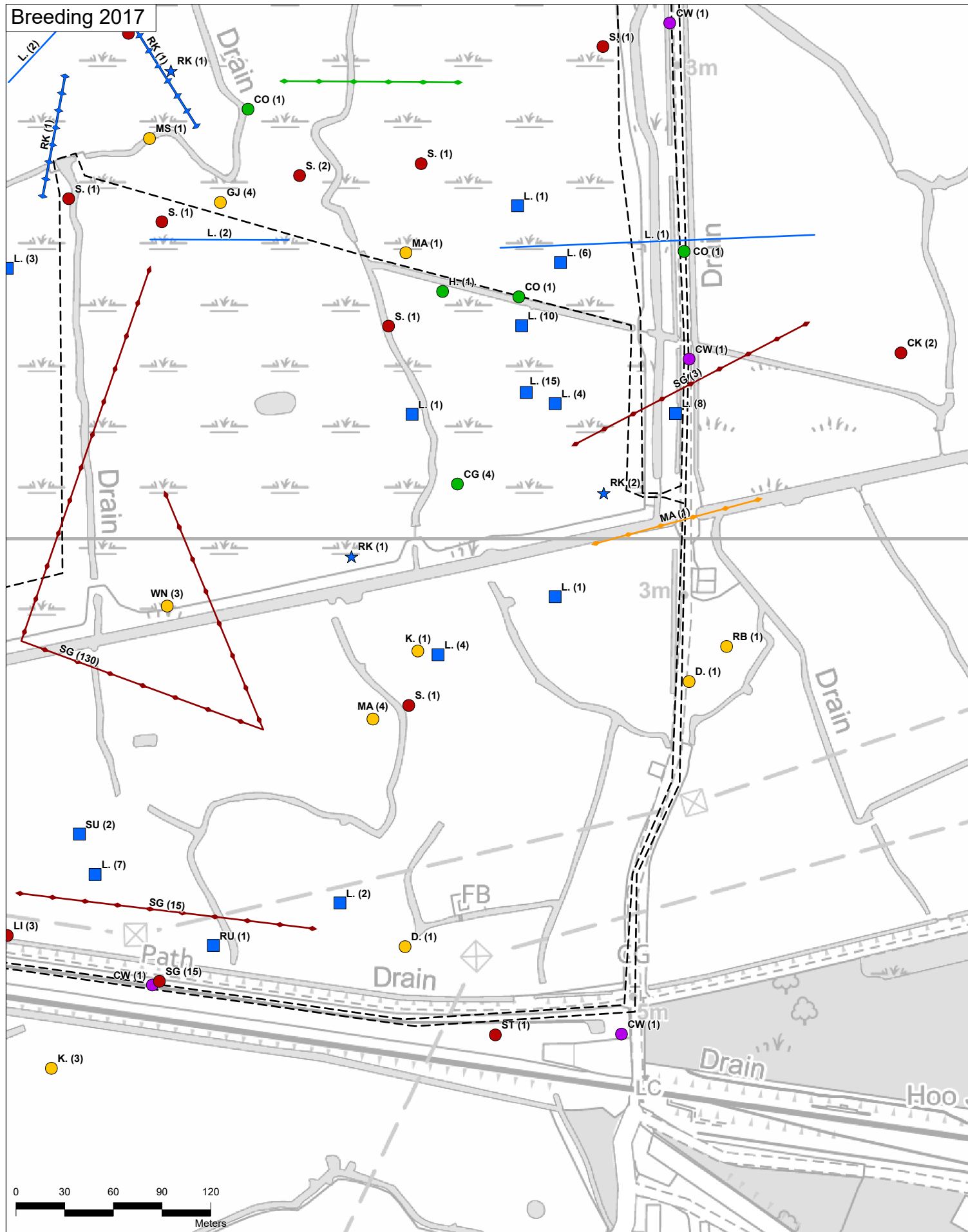
Order Limits	SPA species	Green	SPA sp.	Green
Transect route	Schedule 1	Non-classified	Schedule 1	Non-classified
Protection Level	Red	Protection Level	Red	
SPA qualifying species	Amber	SPA QF sp.	Amber	



Client: **national highways**

Project: **LOWER THAMES CROSSING**

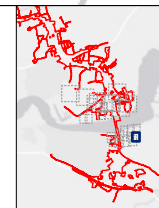
Status	DCO APPLICATION	Original Size	A3	Revision	P02
Application Document Number	TR010032/APP/6.2	Scale	1:3,000		
Drawing Title	Figure 8.15 Functionally Linked Land Transects - Breeding - Shorne Marshes				
	Page 21 of 30				
Drawing Number	HE540039-CJV-EBD-SZP_EGNE00000000-DR-LE-50054				



Contains Ordnance Survey data. © Crown copyright and database rights 2022. Ordnance Survey 100030649

P02	S8	22/08/2022	DCO Application	CD	SM	BF
Rev	Status	Rev. Date	Purpose of revision	Drawn	Chkd	Apprvd

Order Limits	SPA species	Green	SPA sp.	Green
Transect route	Schedule 1	Non-classified	Schedule 1	Non-classified
Protection Level	Red	Protection Level	Red	
SPA qualifying species	Amber	SPA QF sp.	Amber	



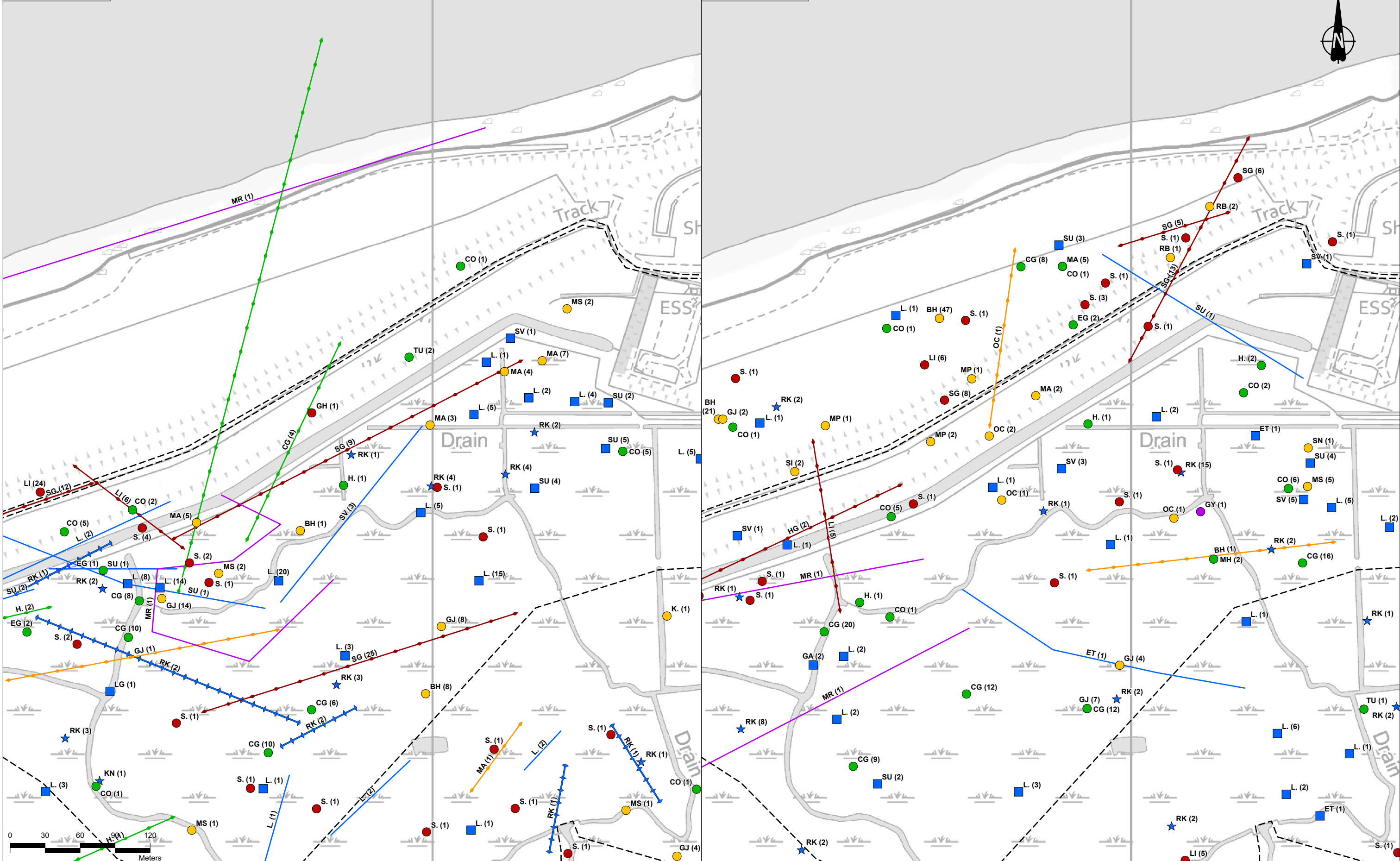
Client
national highways

Project
LOWER THAMES CROSSING

Status	DCO APPLICATION	Original Size	A3	Revision	P02
Application Document Number	TR010032/APP/6.2	Scale	1:3,000		
Drawing Title	Figure 8.15 Functionally Linked Land Transects - Breeding - Shorne Marshes				
	Page 22 of 30				
Drawing Number	HE540039-CJV-EBD-SZP_EGNE0000000-DR-LE-50054				

Breeding 2017

Breeding 2018

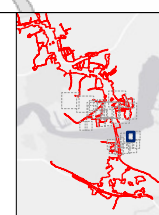


Contains Ordnance Survey data. © Crown copyright and database rights 2022. Ordnance Survey 100030649

P02	S8	22/08/2022	DCO Application	CD	SM	BF
Rev	Status	Rev. Date	Purpose of revision	Drawn	Chkd	Apprvd

Legend

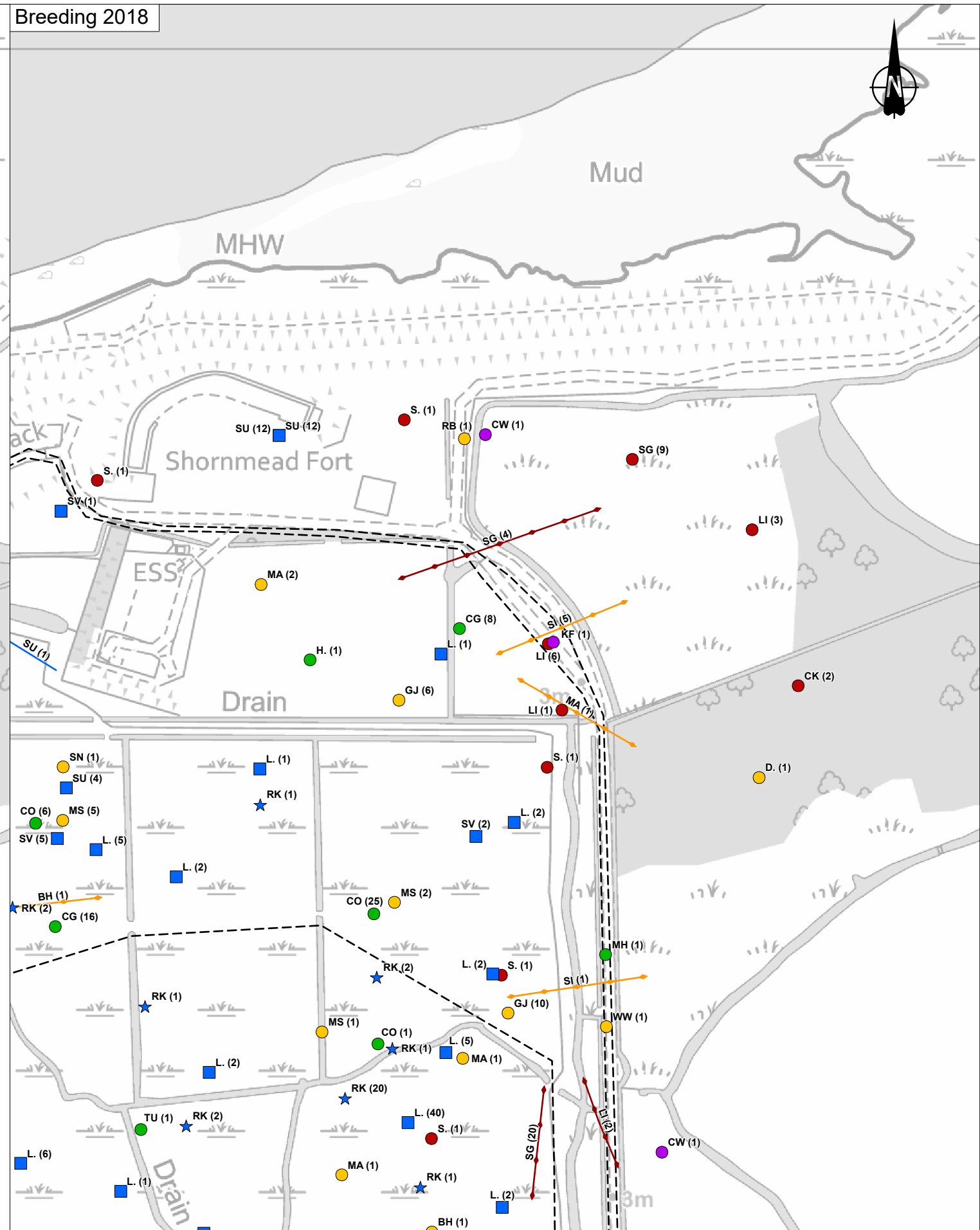
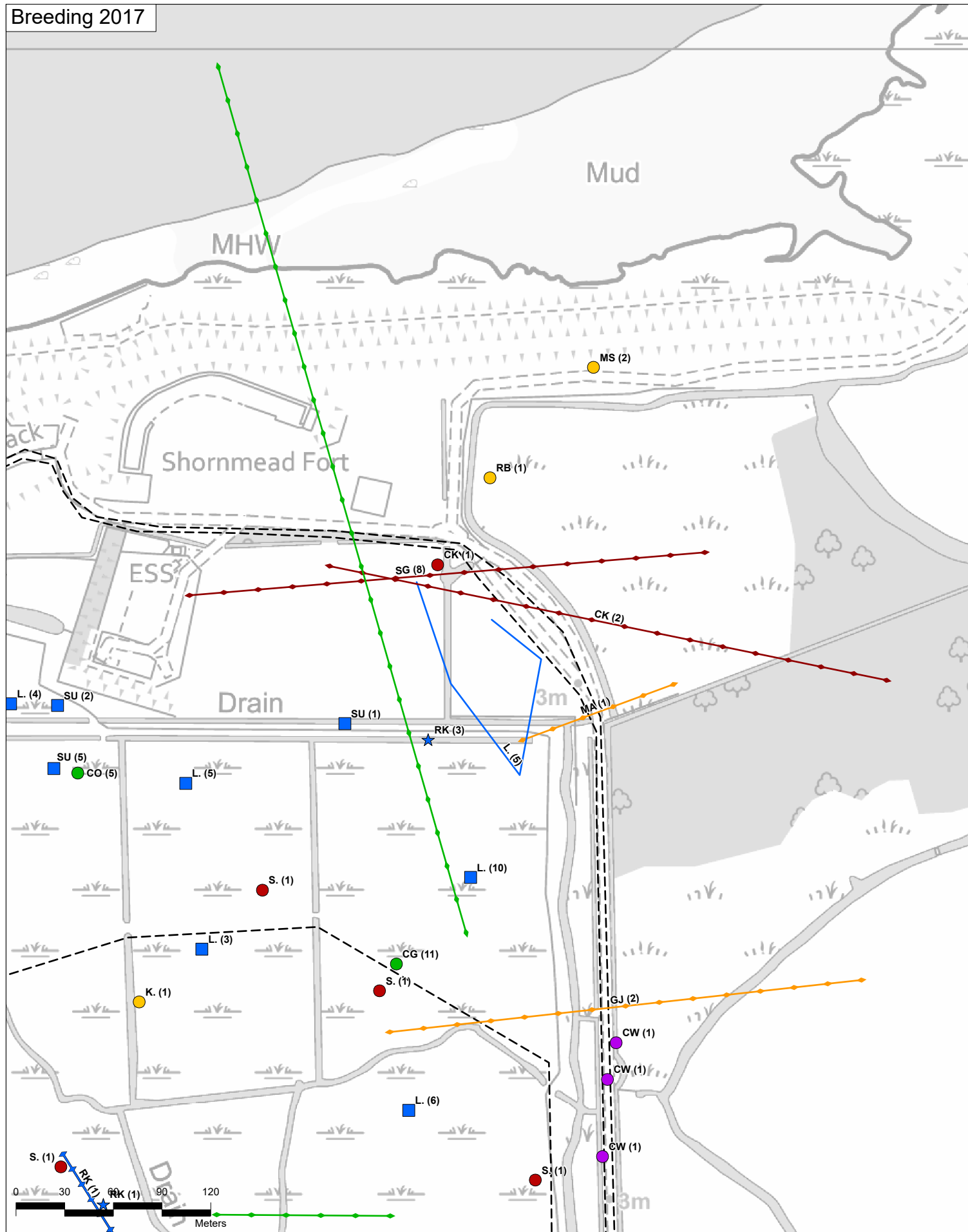
Order Limits	SPA species	Green	SPA sp.	Green
Transect route	Schedule 1	Non-classified	Schedule 1	Non-classified
Protection Level	Red	Protection Level	Red	Amber
SPA qualifying species	Amber	SPA QF sp.		



Client: national highways

Project: LOWER THAMES CROSSING

Status	DCO APPLICATION	Original Size	A3	Revision	P02
Application Document Number	TR010032/APP/6.2	Scale	1:3,000		
Drawing Title	Figure 8.15 Functionally Linked Land Transects - Breeding - Shorne Marshes				
	Page 23 of 30				
Drawing Number	HE540039-CJV-EBD-SZP_EGNE00000000-DR-LE-50054				

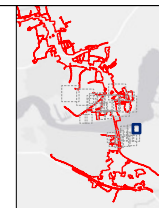


Contains Ordnance Survey data. © Crown copyright and database rights 2022. Ordnance Survey 100030649

Rev	Status	Rev. Date	Purpose of revision	Drawn	Chkd	Apprvd
P02	S8	22/08/2022	DCO Application	CD	SM	BF

Legend

Order Limits	SPA species	Green	SPA sp.	Green
Transect route	Schedule 1	Non-classified	Schedule 1	Non-classified
Protection Level	Red	Protection Level	Red	
SPA qualifying species	Amber	SPA QF sp.	Amber	



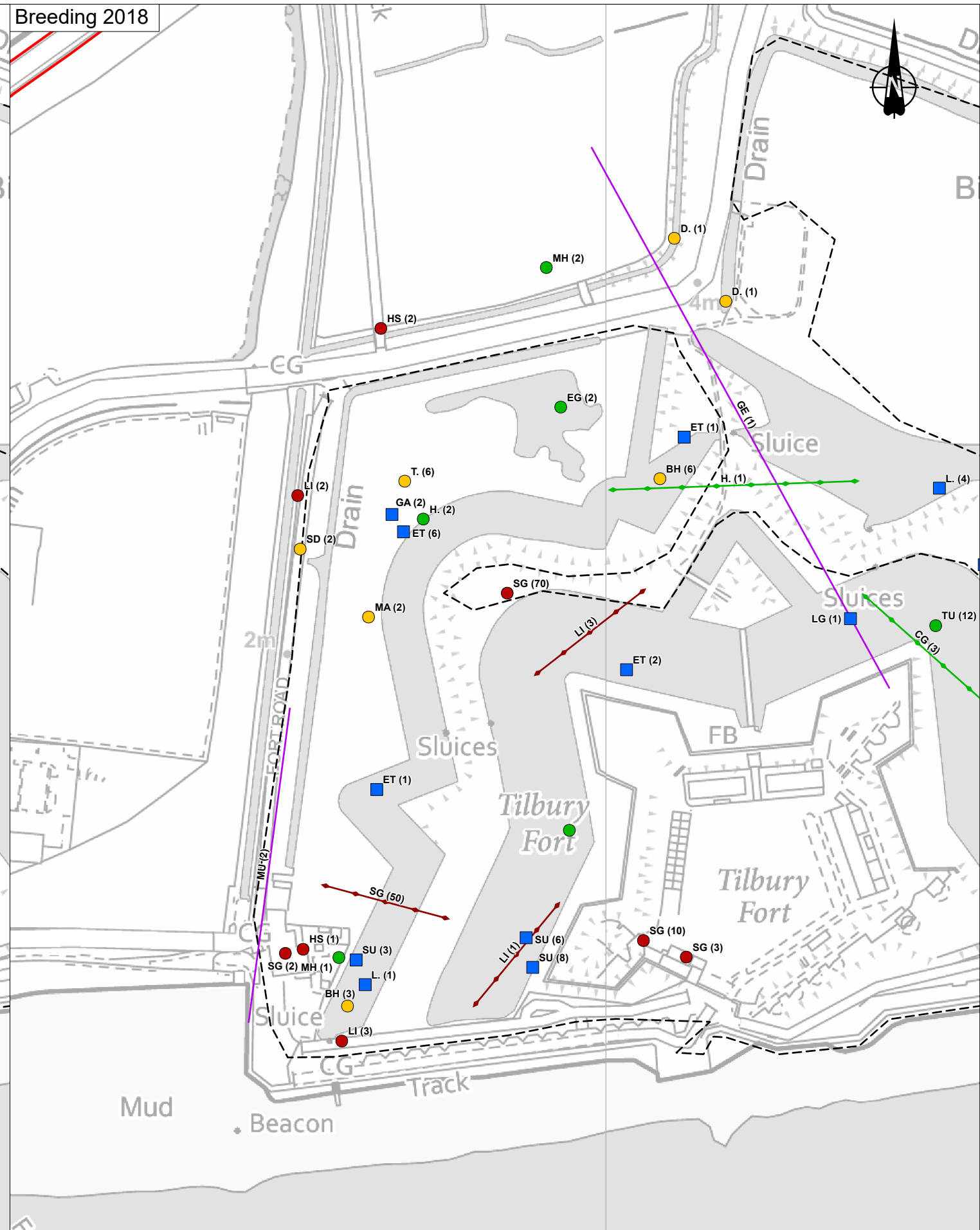
Client: national highways

Project: LOWER THAMES CROSSING

Status	DCO APPLICATION	Original Size	A3	Revision	P02
Application Document Number	TR010032/APP/6.2	Scale	1:3,000		
Drawing Title	Figure 8.15 Functionally Linked Land Transects - Breeding - Shorne Marshes				
	Page 24 of 30				
Drawing Number	HE540039-CJV-EBD-SZP_EGNE0000000-DR-LE-50054				

Breeding 2017

Breeding 2018



Contains Ordnance Survey data. © Crown copyright and database rights 2022. Ordnance Survey 100030649

P02	S8	22/08/2022	DCO Application	CD	SM	BF
Rev	Status	Rev. Date	Purpose of revision	Drawn	Chkd	Apprvd

Order Limits	SPA species	Green	SPA sp.	Green
Transect route	Schedule 1	Non-classified	Schedule 1	Non-classified
Protection Level	Red	Protection Level	Red	Amber
SPA qualifying species	Amber	SPA QF sp.		



Client
national highways

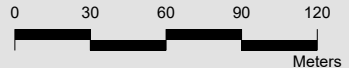
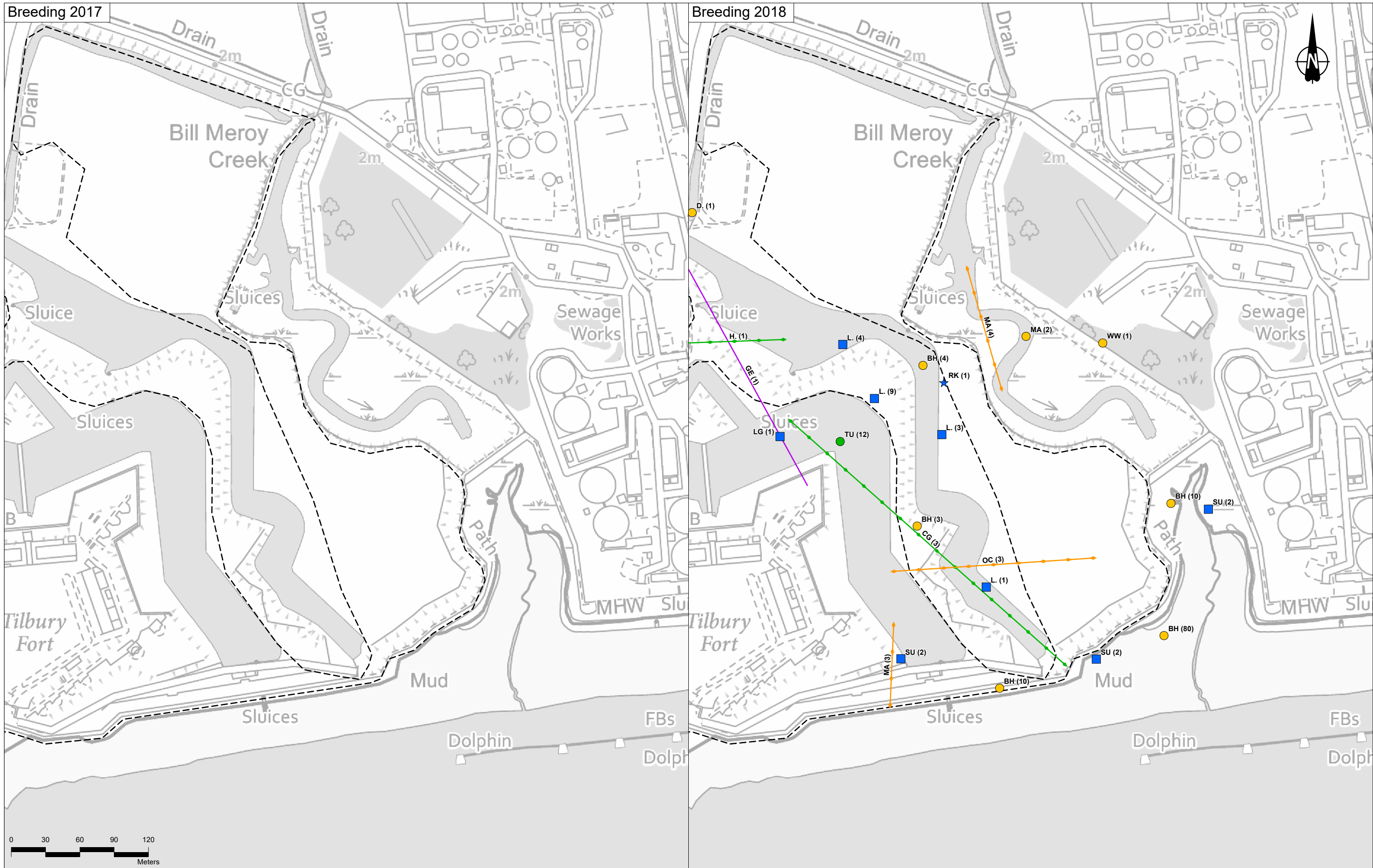
Project
LOWER THAMES CROSSING

Status	DCO APPLICATION	Original Size	A3	Revision	P02
Application Document Number	TR010032/APP/6.2	Scale	1:3,000		
Drawing Title	Figure 8.15 Functionally Linked Land Transects - Breeding - Tilbury Fort				
	Page 25 of 30				
Drawing Number	HE540039-CJV-EBD-SZP_EGNE00000000-DR-LE-50054				

Z:\Environment\Environmental Statement\08_Terrestrial Biodiversity\HE540039-CJV-EBD-SZP_EGNE00000000-DR-LE-50054 - 8_15 Ornithology Functionally linked Land Transects - Breeding.aprx

Breeding 2017

Breeding 2018

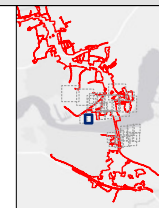


Contains Ordnance Survey data. © Crown copyright and database rights 2022. Ordnance Survey 100030649

Rev	Status	Rev. Date	Purpose of revision	Drawn	Chkd	Appr'd
P02	S8	22/08/2022	DCO Application	CD	SM	BF

Legend

- Order Limits
- Transect route
- ★ SPA qualifying species
- SPA species
- Schedule 1
- Red
- Amber
- Green
- + Non-classified
- ↔ SPA QF sp.
- SPA sp.
- Schedule 1
- Red
- Amber
- Green
- Non-classified



Client: **national highways**

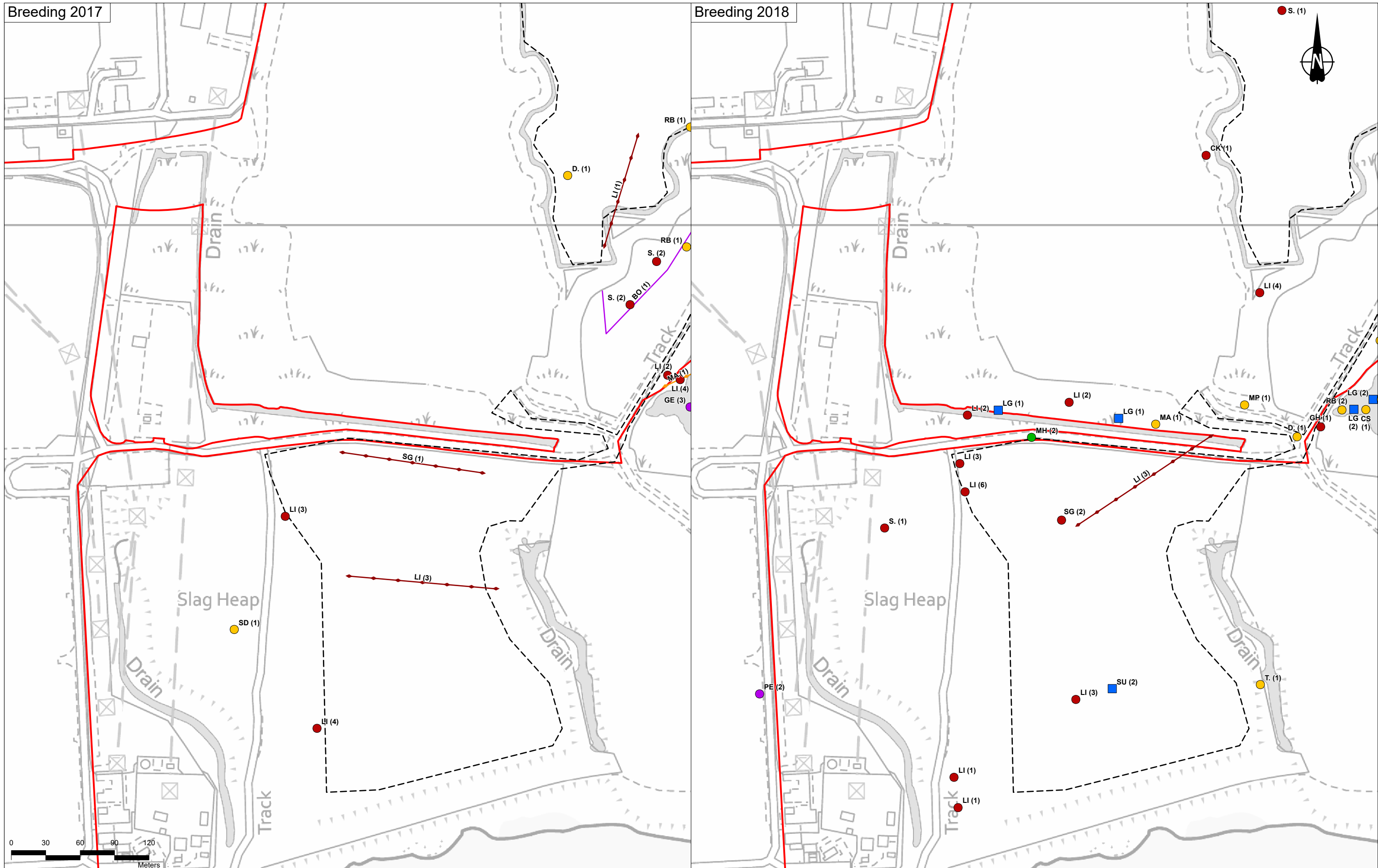
Project: **LOWER THAMES CROSSING**

Status	DCO APPLICATION	Original Size	A3	Revision	P02
Application Document Number	TR010032/APP/6.2	Scale	1:3,000		
Drawing Title	Figure 8.15 Functionally Linked Land Transects - Breeding - Tilbury Fort				
Drawing Number	HE540039-CJV-EBD-SZP_EGNE00000000-DR-LE-50054				
Page 26 of 30					

Z:\Environment\Environmental Statement\08_Terrestrial Biodiversity\HE540039-CJV-EBD-SZP_EGNE00000000-DR-LE-50054 - 8.15 Ornithology Functionally linked Land Transects - Breeding.aprx

Breeding 2017

Breeding 2018

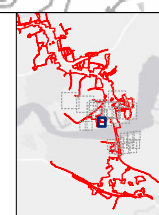


Contains Ordnance Survey data. © Crown copyright and database rights 2022. Ordnance Survey 100030649

P02	S8	22/08/2022	DCO Application	CD	SM	BF
Rev	Status	Rev. Date	Purpose of revision	Drawn	Chkd	Apprvd

Legend

Order Limits	SPA species	Green	SPA sp.	Green
Transect route	Schedule 1	Non-classified	Schedule 1	Non-classified
Protection Level	Red	Protection Level	Red	
SPA qualifying species	Amber	SPA QF sp.	Amber	



Client:

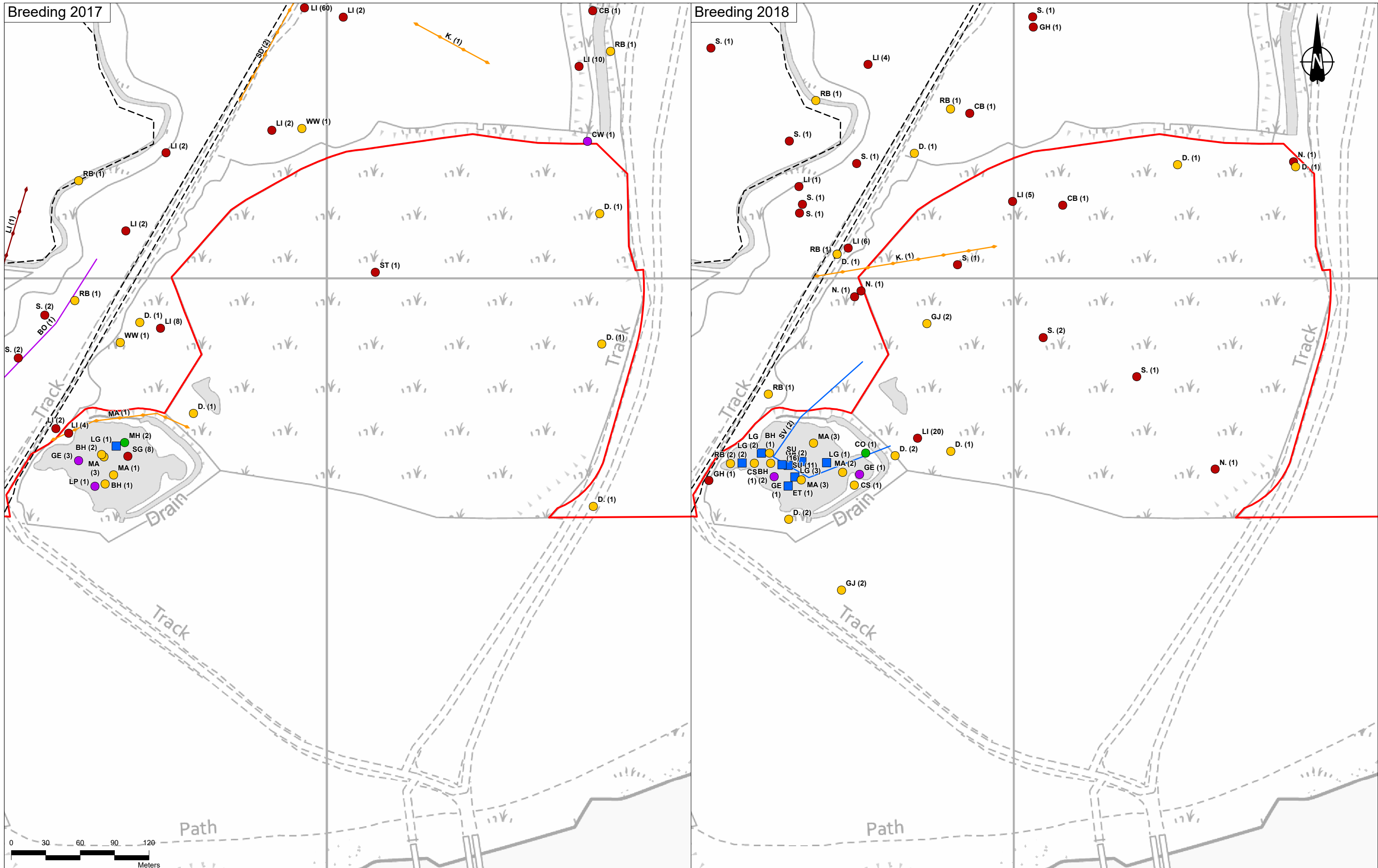
Project: LOWER THAMES CROSSING

Status	DCO APPLICATION	Original Size	A3	Revision	P02
Application Document Number	TR010032/APP/6.2	Scale	1:3,000		
Drawing Title	Figure 8.15 Functionally Linked Land Transects - Breeding - Tilbury Power Station				
	Page 27 of 30				
Drawing Number	HE540039-CJV-EBD-SZP_EGNE00000000-DR-LE-50054				

Z:\Environment\Environmental Statement\08_Terrestrial Biodiversity\HE540039-CJV-EBD-SZP_EGNE00000000-DR-LE-50054 - 8_15 Ornithology Functionally linked Land Transects - Breeding.aprx

Breeding 2017

Breeding 2018

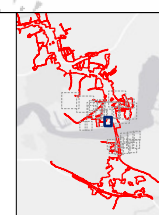


Contains Ordnance Survey data. © Crown copyright and database rights 2022. Ordnance Survey 100030649

P02	S8	22/08/2022	DCO Application	CD	SM	BF
Rev	Status	Rev. Date	Purpose of revision	Drawn	Chkd	Apprv'd

Legend

Order Limits	SPA species	Green	SPA sp.	Green
Transect route	Schedule 1	Non-classified	Schedule 1	Non-classified
Protection Level	Red	Protection Level	Red	
SPA qualifying species	Amber	SPA QF sp.	Amber	

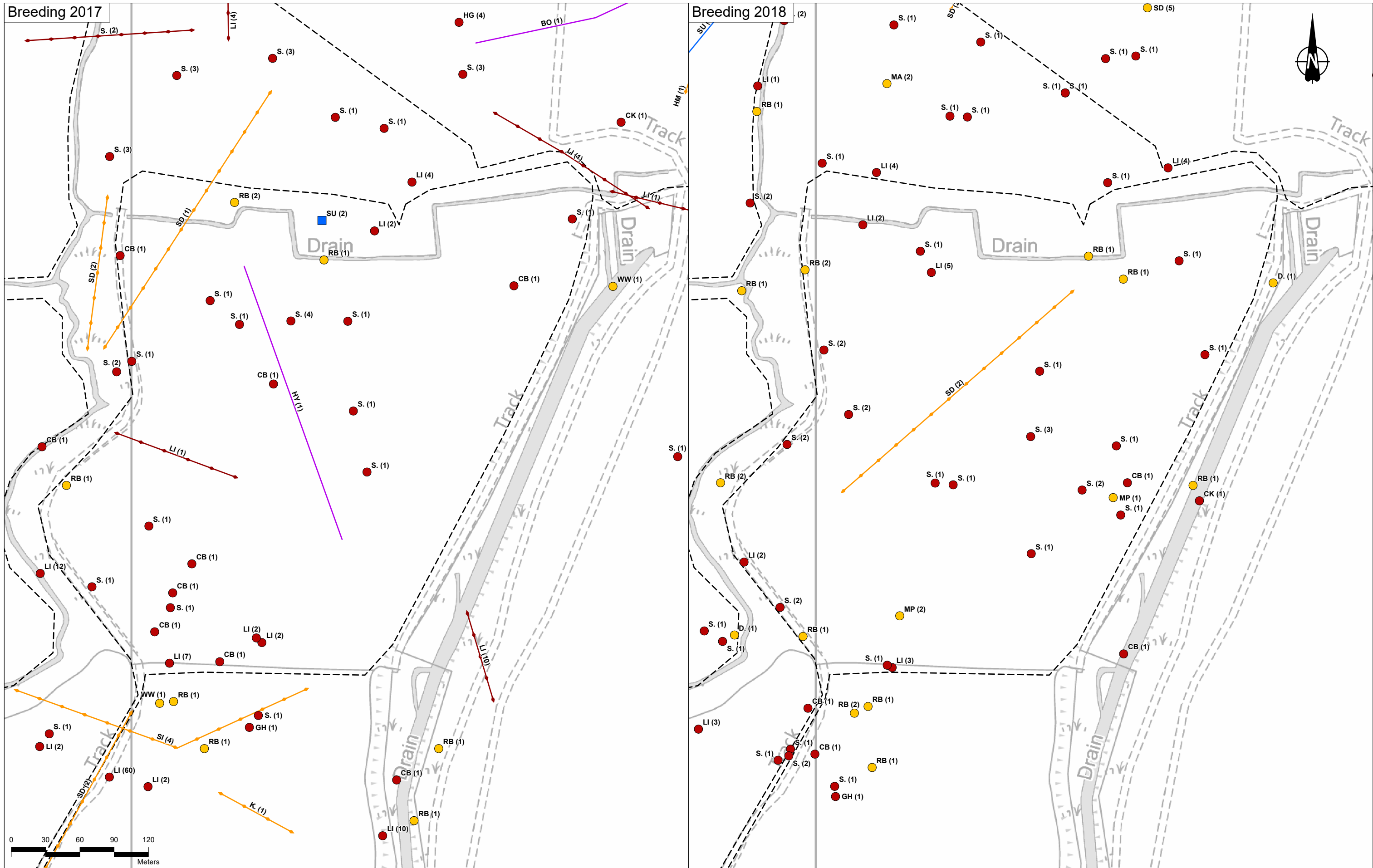


Client
national highways

Project
LOWER THAMES CROSSING

Status	DCO APPLICATION	Original Size	A3	Revision	P02
Application Document Number	TR010032/APP/6.2	Scale	1:3,000		
Drawing Title	Figure 8.15 Functionally Linked Land Transects - Breeding - Tilbury Power Station				
	Page 28 of 30				
Drawing Number	HE540039-CJV-EBD-SZP_EGNE00000000-DR-LE-50054				

Z:\Environment\Environmental Statement\08_Terrestrial Biodiversity\HE540039-CJV-EBD-SZP_EGNE00000000-DR-LE-50054 - 8_15 Ornithology Functionally linked Land Transects - Breeding.aprx

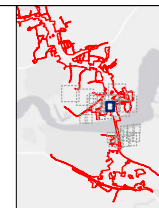


Contains Ordnance Survey data. © Crown copyright and database rights 2022. Ordnance Survey 100030649

P02	S8	22/08/2022	DCO Application	CD	SM	BF
Rev	Status	Rev. Date	Purpose of revision	Drawn	Chkd	Apprv'd

Legend

Order Limits	SPA species	Green	SPA sp.	Green
Transect route	Schedule 1	Non-classified	Schedule 1	Non-classified
Protection Level	Red	Protection Level	Red	
SPA qualifying species	Amber	SPA QF sp.	Amber	



Client: national highways

Project: LOWER THAMES CROSSING

Status	DCO APPLICATION	Original Size	A3	Revision	P02
Application Document Number	TR010032/APP/6.2	Scale	1:3,000		
Drawing Title	Figure 8.15 Functionally Linked Land Transects - Breeding - Tilbury Power Station				
	Page 30 of 30				
Drawing Number	HE540039-CJV-EBD-SZP_EGNE00000000-DR-LE-50054				

If you need help accessing this or any other National Highways information, please call **0300 123 5000** and we will help you.

© Crown copyright 2022.

You may re-use this information (not including logos) free of charge in any format or medium, under the terms of the Open Government Licence. To view this licence:

visit www.nationalarchives.gov.uk/doc/open-government-licence/

write to the **Information Policy Team, The National Archives, Kew, London TW9 4DU**, or email psi@nationalarchives.gsi.gov.uk.

Mapping (where present): © Crown copyright and database rights 2022 OS 100030649. You are permitted to use this data solely to enable you to respond to, or interact with, the organisation that provided you with the data. You are not permitted to copy, sub-license, distribute or sell any of this data to third parties in any form.

If you have any enquiries about this publication email info@nationalhighways.co.uk or call **0300 123 5000***.

*Calls to 03 numbers cost no more than a national rate call to an 01 or 02 number and must count towards any inclusive minutes in the same way as 01 and 02 calls. These rules apply to calls from any type of line including mobile, BT, other fixed line or payphone. Calls may be recorded or monitored.

Printed on paper from well-managed forests and other controlled sources when issued directly by National Highways.

Registered office Bridge House, 1 Walnut Tree Close, Guildford GU1 4LZ

National Highways Company Limited registered in England and Wales number 09346363